















Matchline - See Sheet 2



Alternative A-1
US 250 Free
Bridge Overpass

Sheet 1 of 4

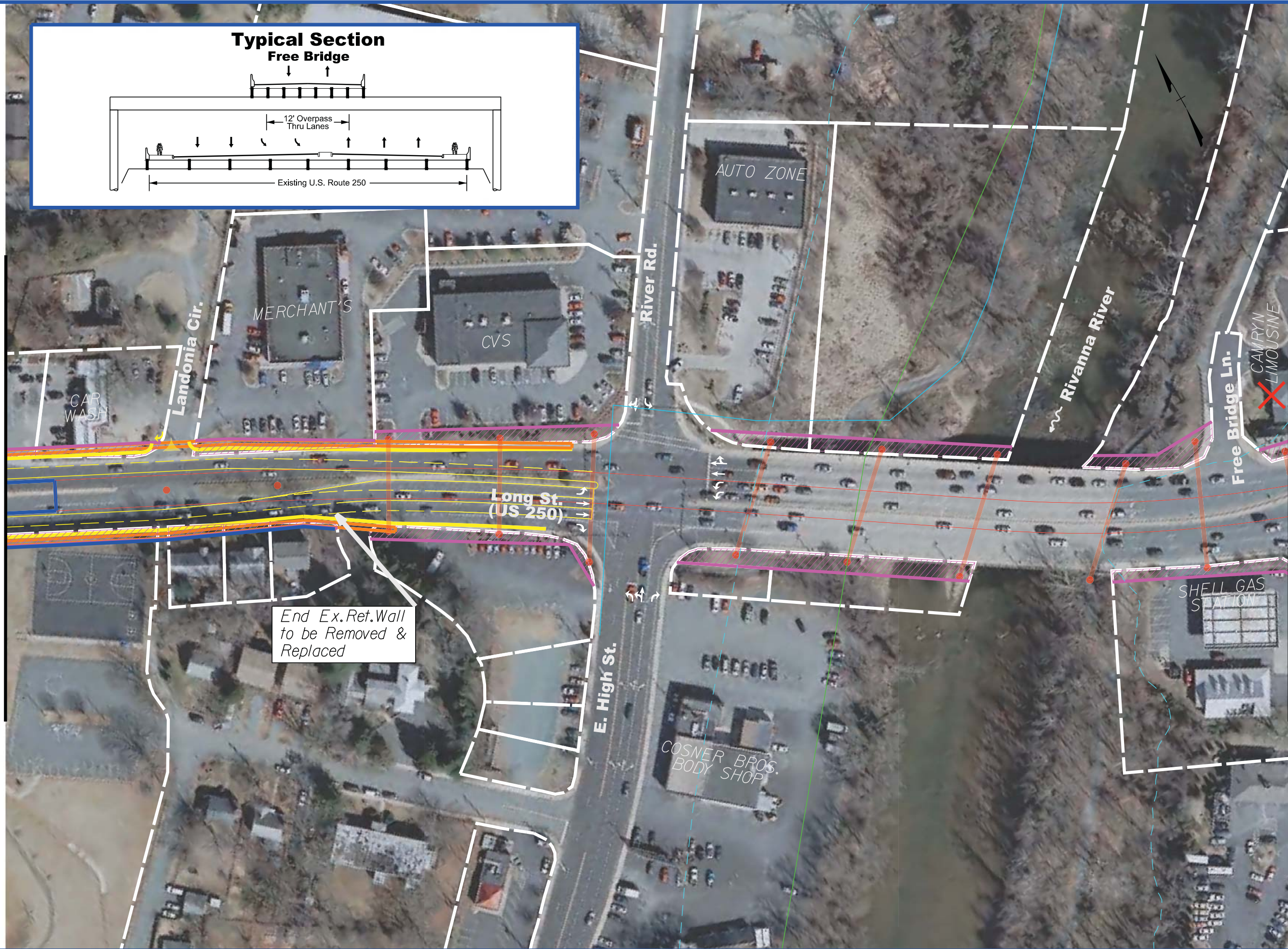
Legend

-  Proposed Sidewalk / Trail
-  Right-of-Way Area Required
-  Property Lines
-  Proposed Edge of Pavement
-  Existing Lane Designation Markings/Arrows
-  Proposed Lane Designation Markings/Arrows
-  Signal Location
-  Relocation
-  Floodway Limits
-  Sanitary Sewer
-  Water line
-  Overhead Power Transmission Line
-  MSE Walls
-  Overpass Structure

July 2014

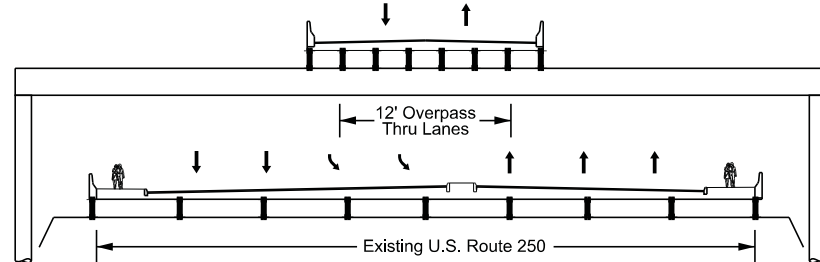


Matchline - See Sheet 1



Typical Section

Free Bridge



Alternative A-1
US 250 Free
Bridge Overpass

Sheet 2 of 4

Legend

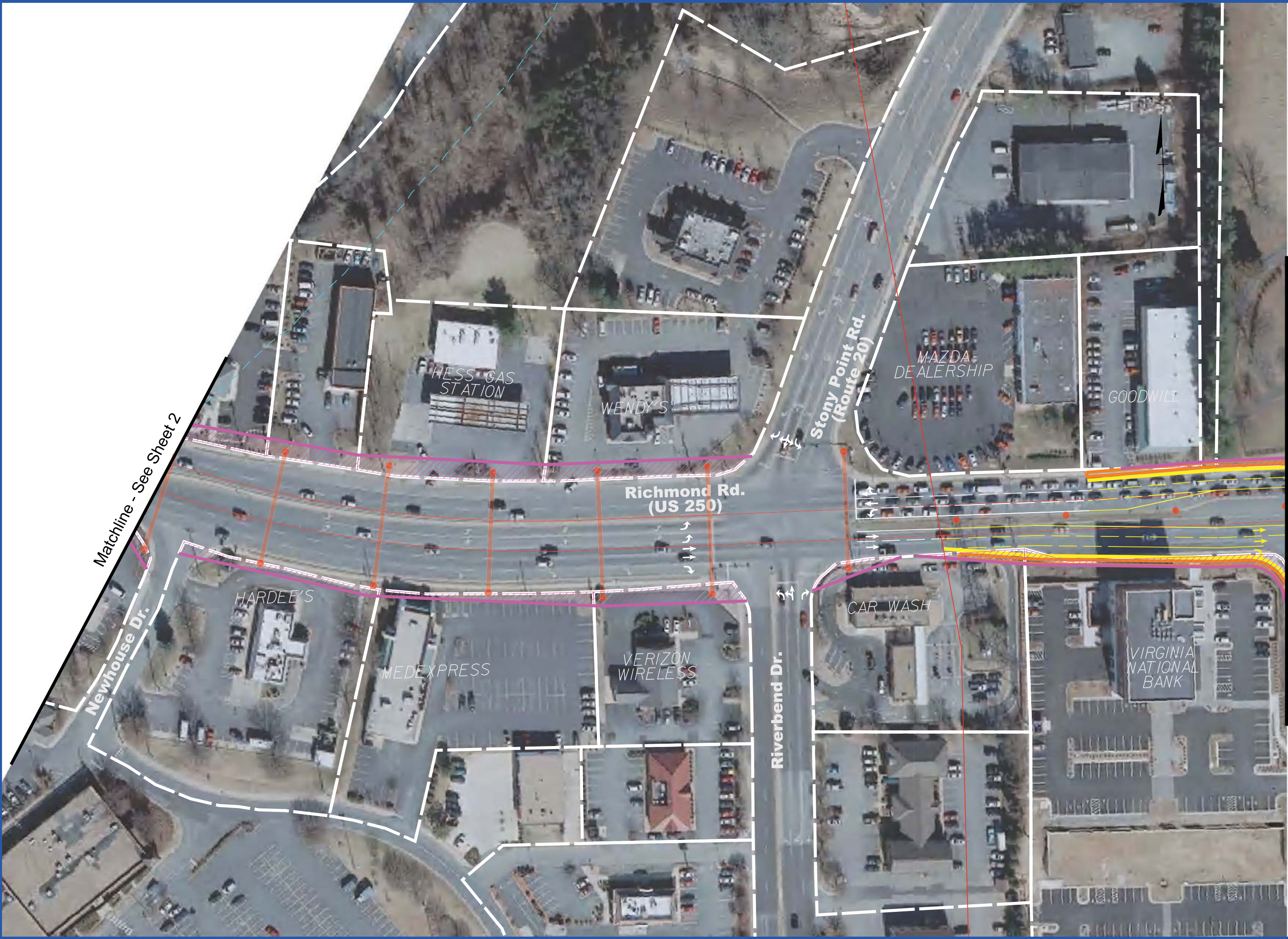
- Proposed Sidewalk / Trail
- Right-of-Way Area Required
- Property Lines
- Proposed Edge of Pavement
- Existing Lane Designation Markings/Arrows
- Proposed Lane Designation Markings/Arrows
- Signal Location
- Relocation
- Floodway Limits
- Sanitary Sewer
- Water line
- Overhead Power Transmission Line
- MSE Walls
- Overpass Structure

July 2014



SCALE
0 100'

Matchline - See Sheet 3



Alternative A-1
US 250 Free
Bridge Overpass

Sheet 3 of 4

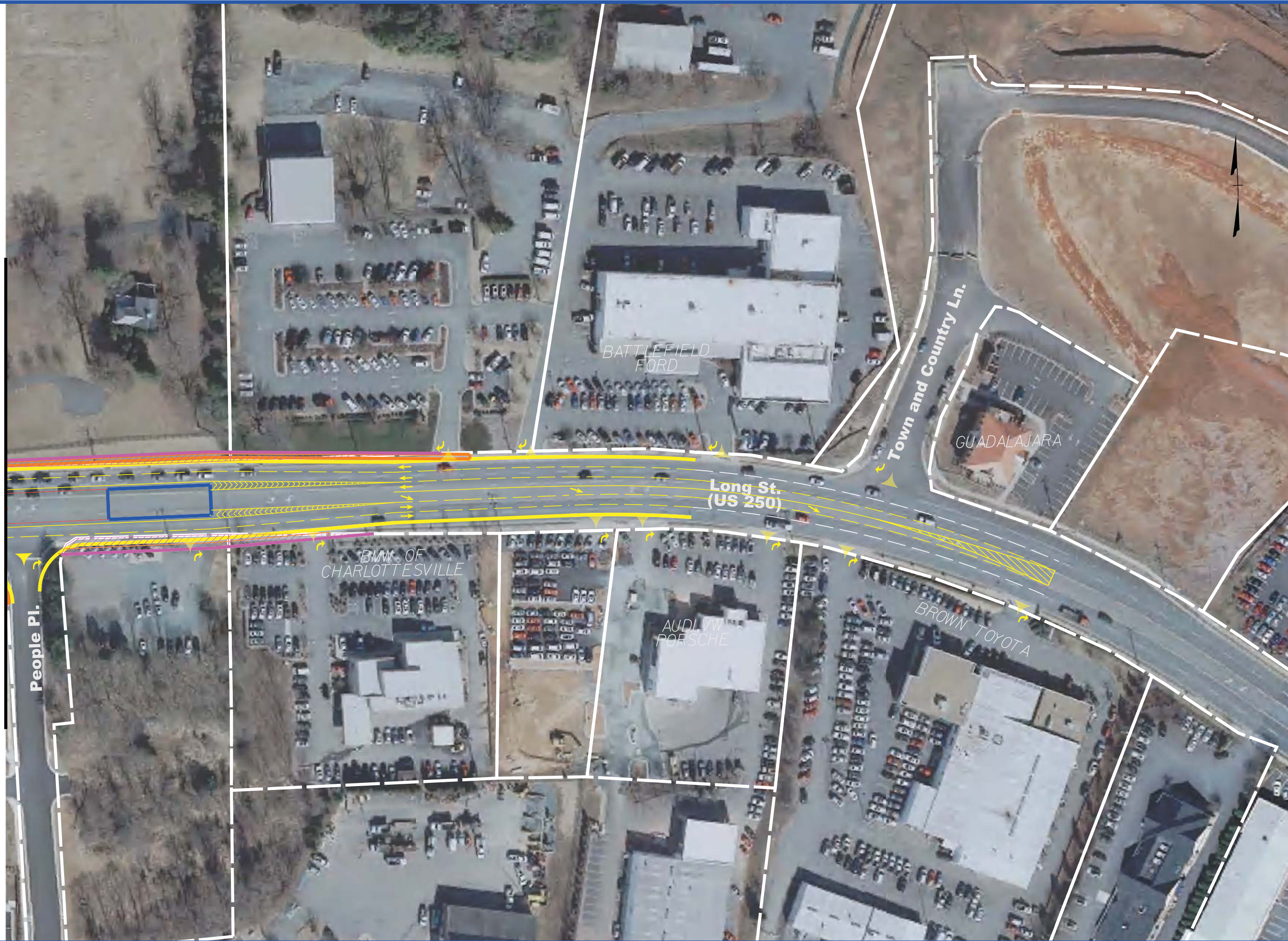
Legend

- Proposed Sidewalk / Trail
- Right-of-Way Area Required
- Property Lines
- Proposed Edge of Pavement
- Existing Lane Designation Markings/Arrows
- Proposed Lane Designation Markings/Arrows
- Signal Location
- Relocation
- Floodway Limits
- Sanitary Sewer
- Water line
- Overhead Power Transmission Line
- MSE Walls
- Overpass Structure

July 2014



Matchline - See Sheet 3



Alternative A-1
US 250 Free
Bridge Overpass

Sheet 4 of 4

Legend

- Proposed Sidewalk / Trail
- Right-of-Way Area Required
- Property Lines
- Proposed Edge of Pavement
- Existing Lane Designation Markings/Arrows
- Proposed Lane Designation Markings/Arrows
- Signal Location
- Relocation
- Floodway Limits
- Sanitary Sewer
- Water line
- Overhead Power Transmission Line
- MSE Walls
- Overpass Structure

July 2014



SCALE
0 100'



Alternative A-2
US 250 To River
Road Jug Handle

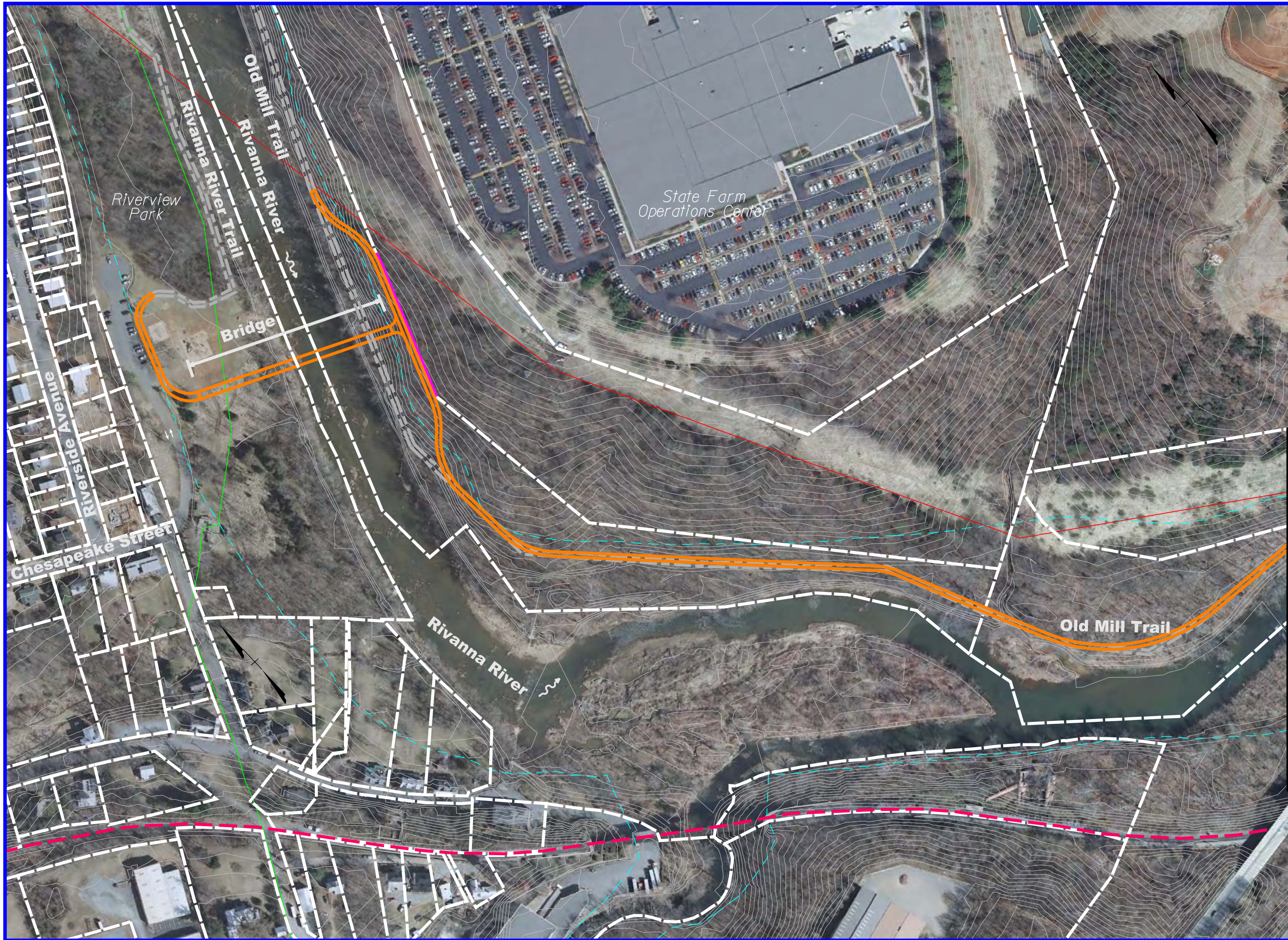
Sheet 1 of 1

Legend

- Proposed Sidewalk / Trail
- Right-of-Way Area Required
- Property Lines
- Proposed Edge of Pavement
- Existing Lane Designation Markings/Arrows
- Proposed Lane Designation Markings/Arrows
- Signal Location
- Relocation
- Floodway Limits
- Sanitary Sewer
- Water line
- Overhead Power Transmission Line

July 2014





Alternative B Commuter Parking and Multimodal Transportation

Sheet 1 of 7

Legend

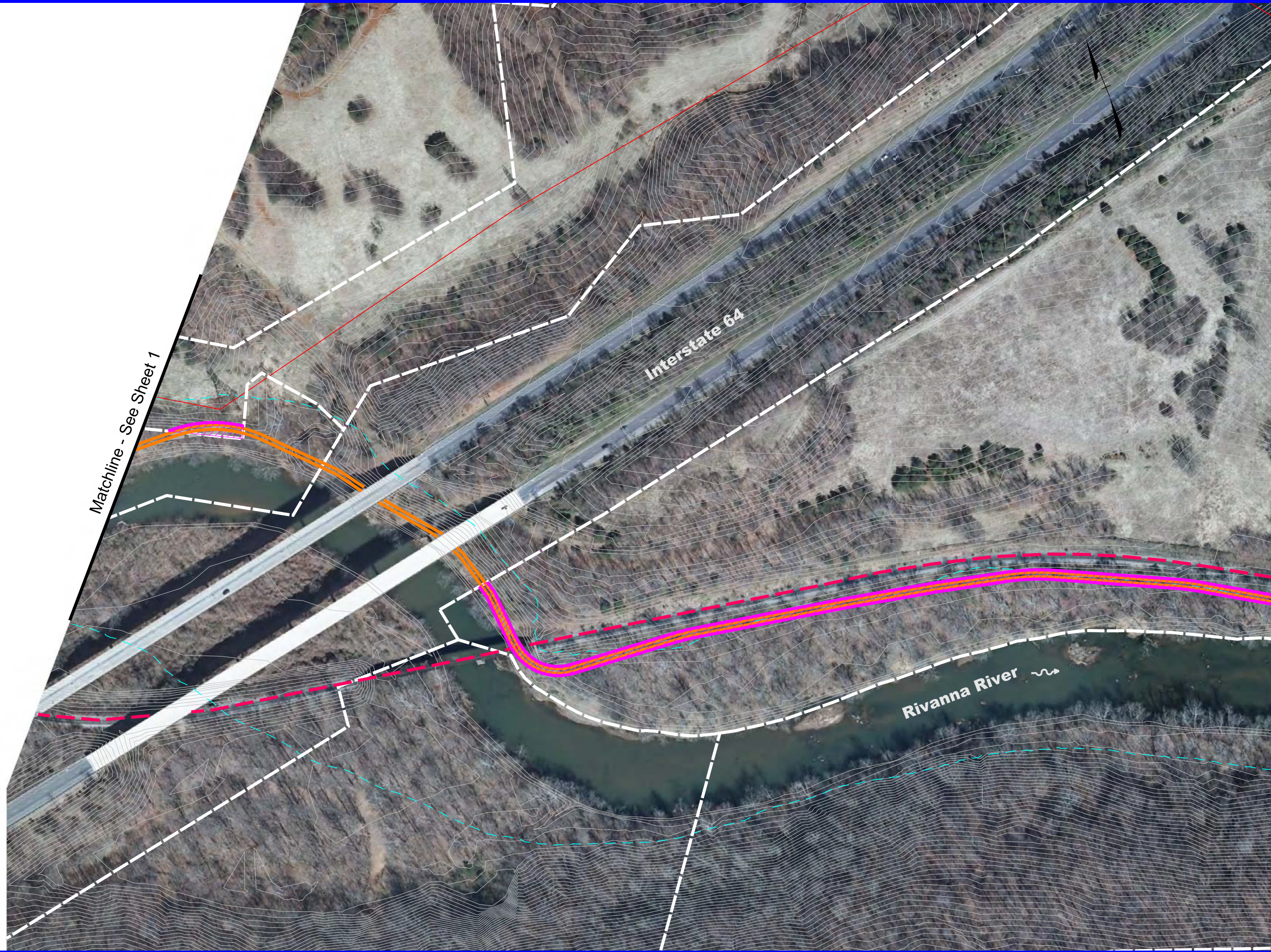
	Proposed Sidewalk / Trail
	Right-of-Way Area Required
	Property Lines
	Pedestrian Signal Location
	Relocation
	Floodway Limits
	Sanitary Sewer
	Water line
	Overhead Power Transmission Line
	Existing Railroad
	Existing Trail

Matchline - See Sheet 2

July 2014



SCALE
0 200'



Alternative B
Commuter Parking
and Multimodal
Transportation

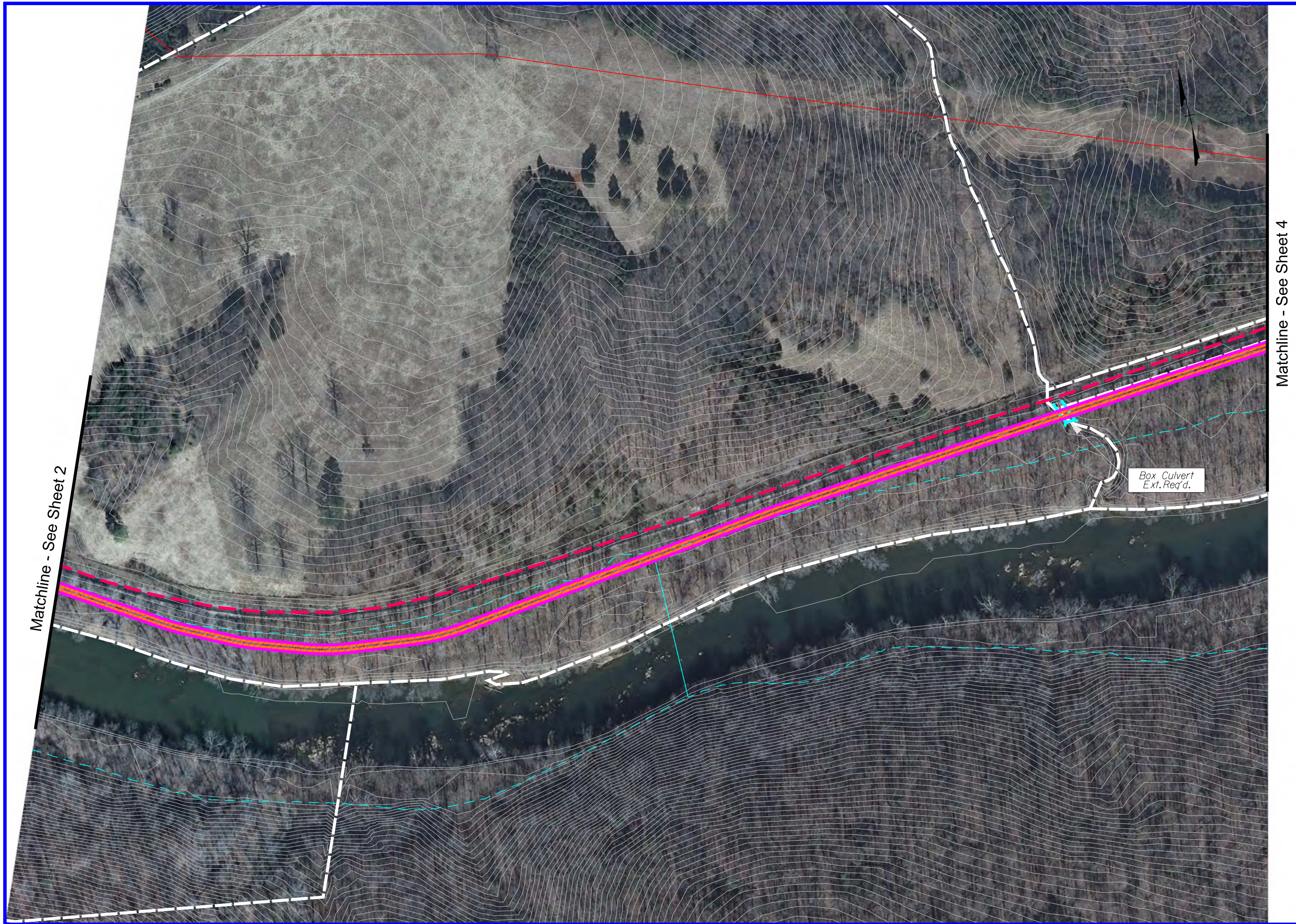
Sheet 2 of 7

Legend

	Proposed Sidewalk / Trail
	Right-of-Way Area Required
	Property Lines
	Pedestrian Signal Location
	Relocation
	Floodway Limits
	Sanitary Sewer
	Water line
	Overhead Power Transmission Line
	Existing Railroad
	Existing Trail

July 2014





Alternative B
Commuter Parking
and Multimodal
Transportation

Sheet 3 of 7
Legend

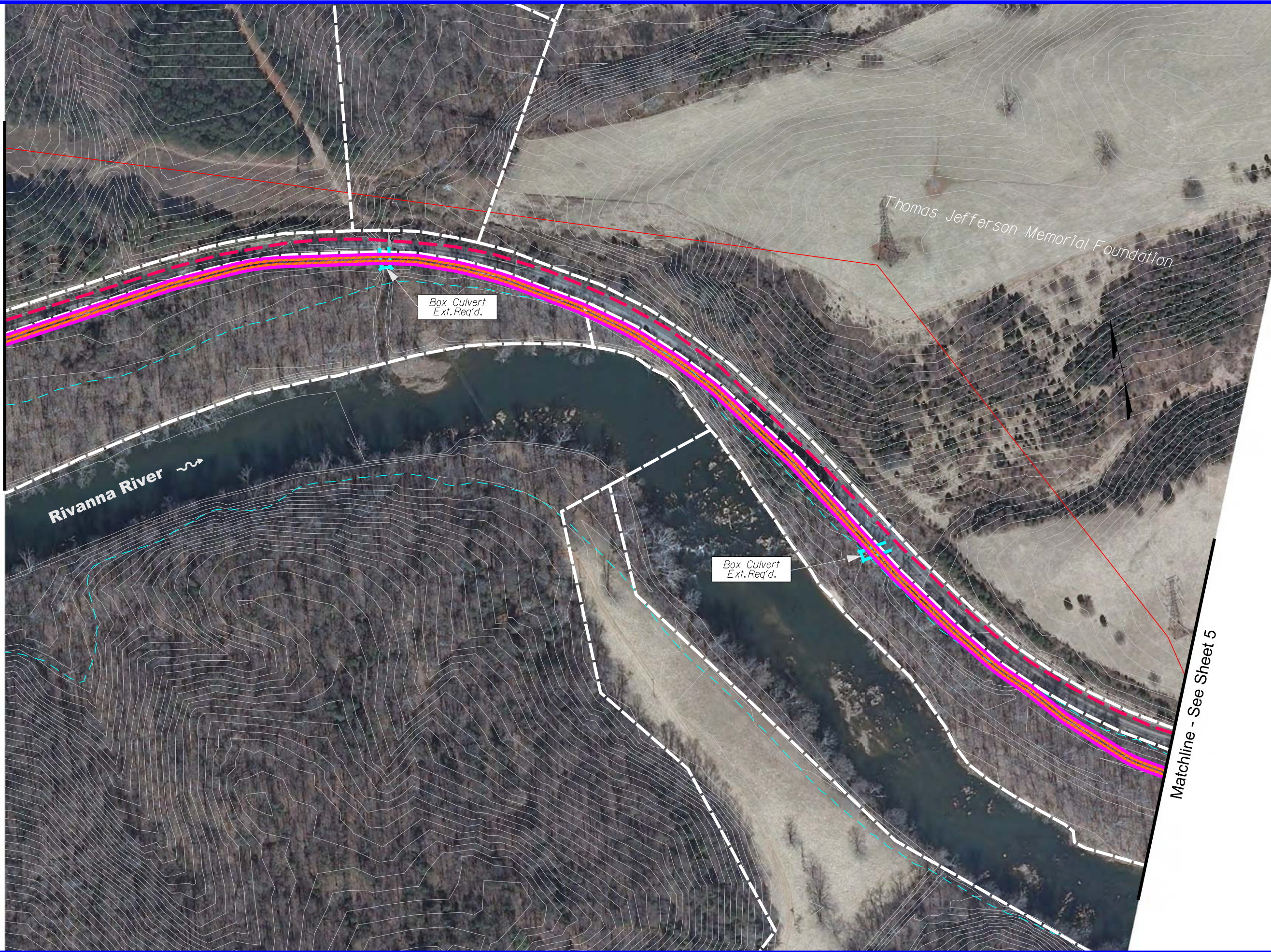
	Proposed Sidewalk / Trail
	Right-of-Way Area Required
	Property Lines
	Pedestrian Signal Location
	Relocation
	Floodway Limits
	Sanitary Sewer
	Water line
	Overhead Power Transmission Line
	Existing Railroad
	Existing Trail

July 2014



SCALE
0 200'

Matchline - See Sheet 3



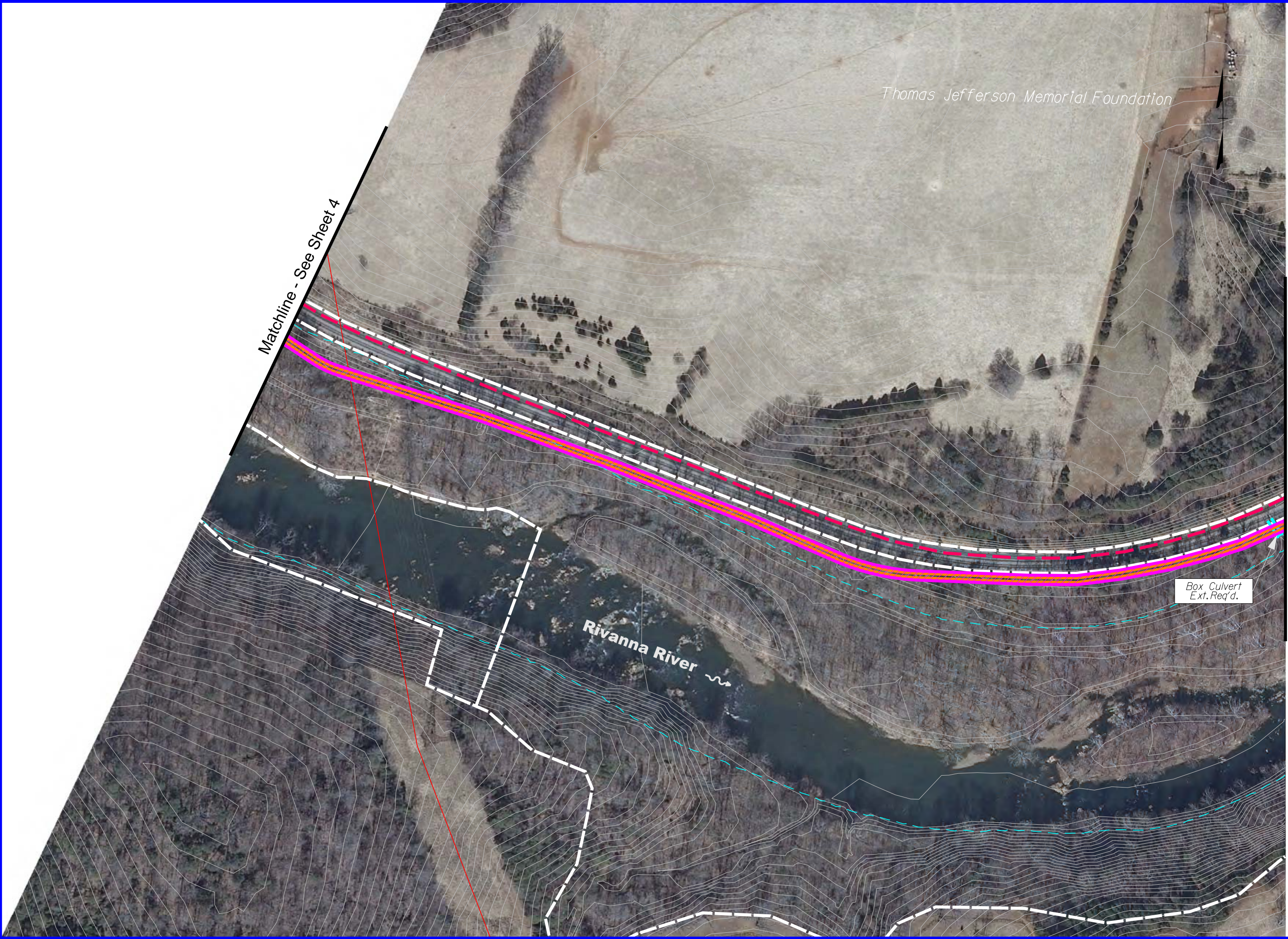
Alternative B Commuter Parking and Multimodal Transportation

Sheet 4 of 7
Legend

	Proposed Sidewalk / Trail
	Right-of-Way Area Required
	Property Lines
	Pedestrian Signal Location
	Relocation
	Floodway Limits
	Sanitary Sewer
	Water line
	Overhead Power Transmission Line
	Existing Railroad
	Existing Trail

July 2014





Alternative B
Commuter Parking
and Multimodal
Transportation

Sheet 5 of 7

Legend

	Proposed Sidewalk / Trail
	Right-of-Way Area Required
	Property Lines
	Pedestrian Signal Location
	Relocation
	Floodway Limits
	Sanitary Sewer
	Water line
	Overhead Power Transmission Line
	Existing Railroad
	Existing Trail

July 2014





Alternative B
Commuter Parking
and Multimodal
Transportation

Sheet 6 of 7

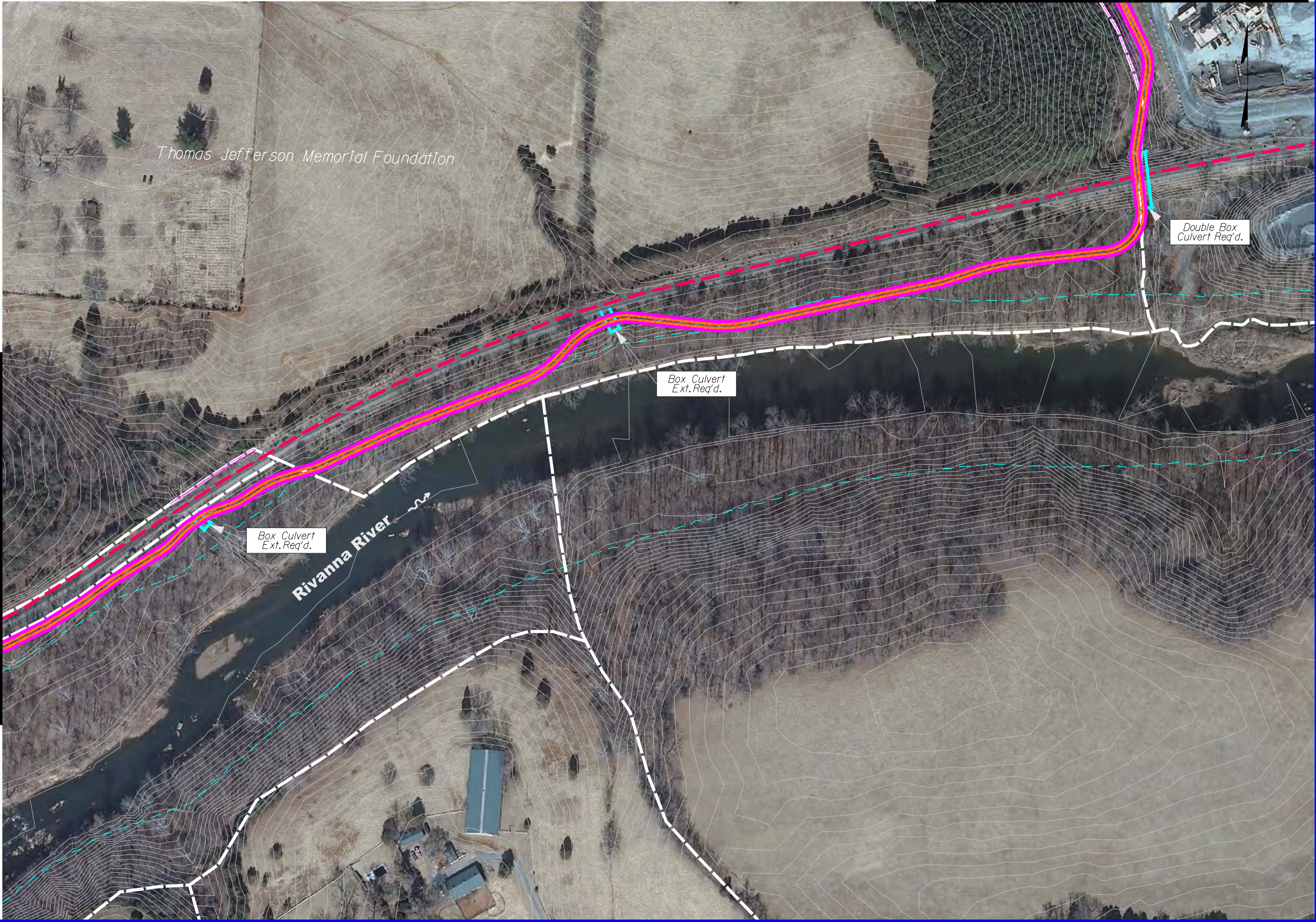
Legend

- Proposed Sidewalk / Trail
- Right-of-Way Area Required
- Property Lines
- Pedestrian Signal Location
- Relocation
- Floodway Limits
- Sanitary Sewer
- Water line
- Overhead Power Transmission Line
- Existing Railroad
- Existing Trail

July 2014



Matchline - See Sheet 5





Alternative B
Commuter Parking
and Multimodal
Transportation

Sheet 7 of 7
Legend

- Proposed Sidewalk / Trail
- Right-of-Way Area Required
- Property Lines
- Pedestrian Signal Location
- Relocation
- Floodway Limits
- Sanitary Sewer
- Water line
- Overhead Power Transmission Line
- Existing Railroad
- Existing Trail

July 2014



Matchline - See Sheet 6



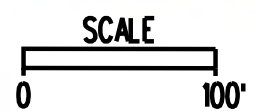
Alternative D-2
Rivanna River
Parkway & Olympia
Drive Extension

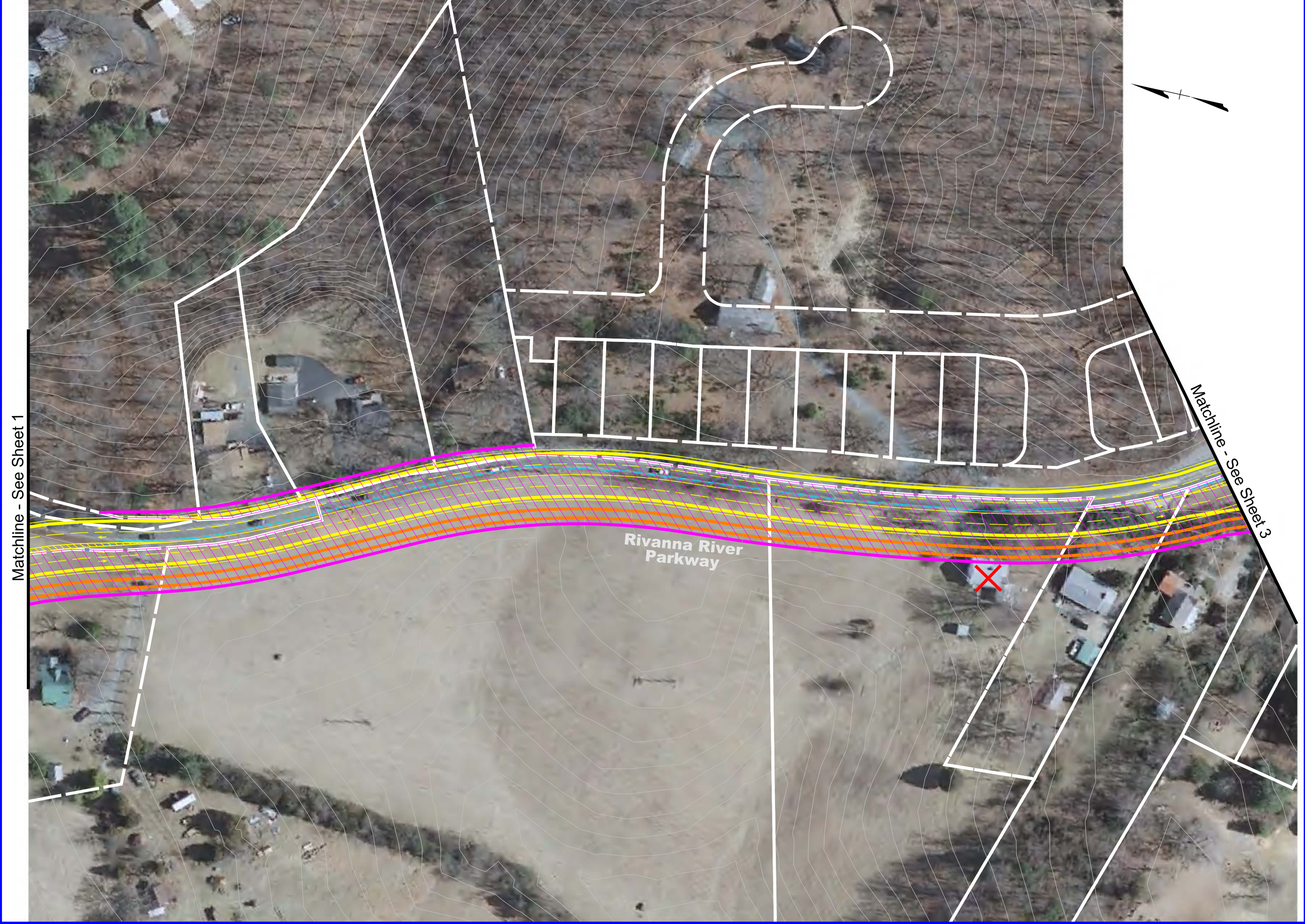
Sheet 1 of 10

Legend

	Proposed Sidewalk / Trail
	Right-of-Way Area Required
	Property Lines
	Proposed Edge of Pavement
	Existing Lane Designation Markings/Arrows
	Proposed Lane Designation Markings/Arrows
	Signal Location
	Relocation
	Floodway Limits
	Sanitary Sewer
	Water line
	Overhead Power Transmission Line

November 2014





Matchline - See Sheet 1

Matchline - See Sheet 3



Alternative D-2 Rivanna River Parkway & Olympia Drive Extension

Sheet 2 of 10

Legend

- Proposed Sidewalk / Trail
- Right-of-Way Area Required
- Property Lines
- Proposed Edge of Pavement
- Existing Lane Designation Markings/Arrows
- Proposed Lane Designation Markings/Arrows
- Signal Location
- Relocation
- Floodway Limits
- Sanitary Sewer
- Water line
- Overhead Power Transmission Line

November 2014





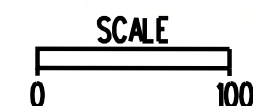
Alternative D-2 Rivanna River Parkway & Olympia Drive Extension

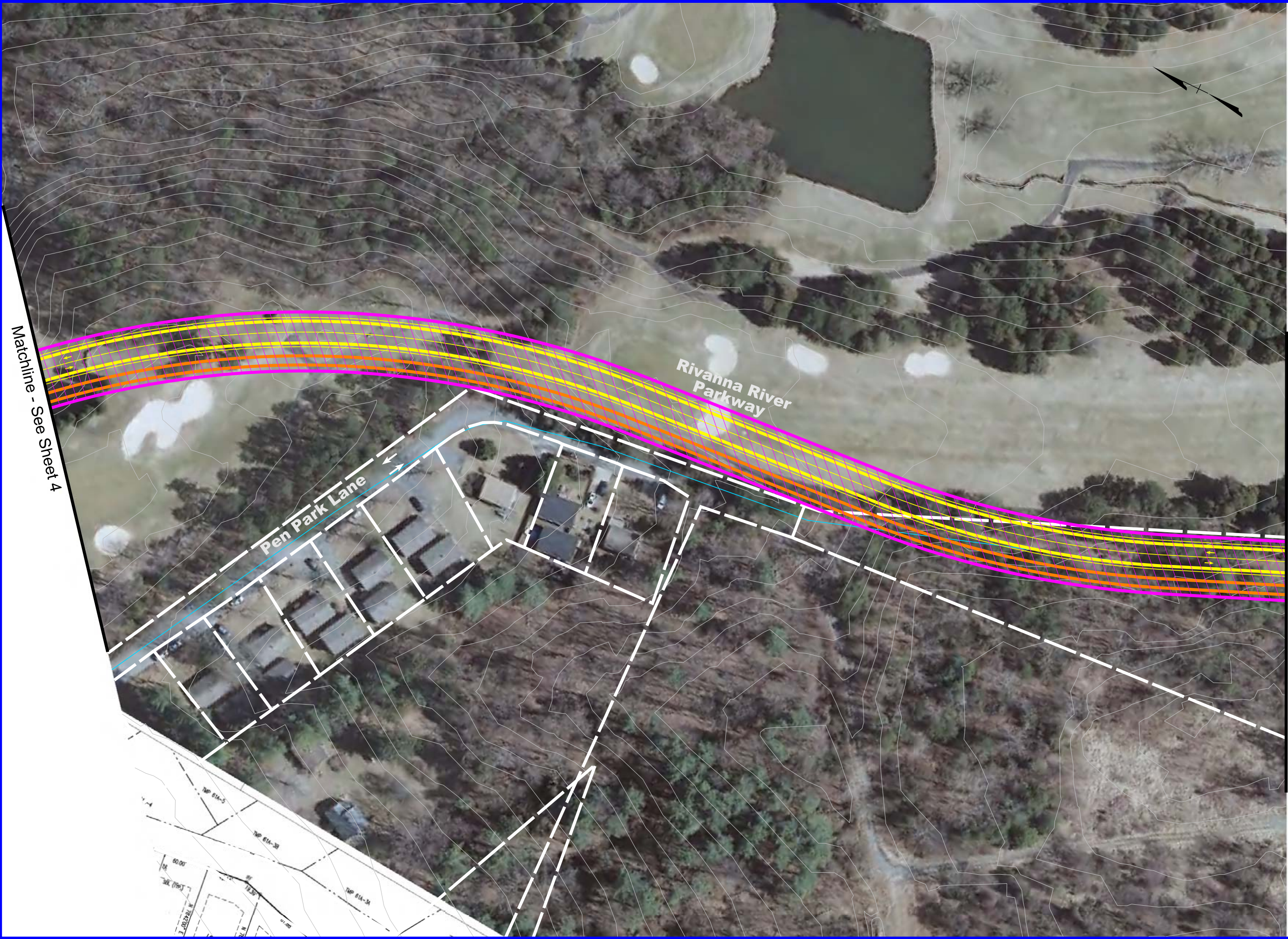
Sheet 3 of 10

Legend

	Proposed Sidewalk / Trail
	Right-of-Way Area Required
	Property Lines
	Proposed Edge of Pavement
	Existing Lane Designation Markings/Arrows
	Proposed Lane Designation Markings/Arrows
	Signal Location
	Relocation
	Floodway Limits
	Sanitary Sewer
	Water line
	Overhead Power Transmission Line

November 2014





Alternative D-2
Rivanna River
Parkway & Olympia
Drive Extension

Sheet 5 of 10

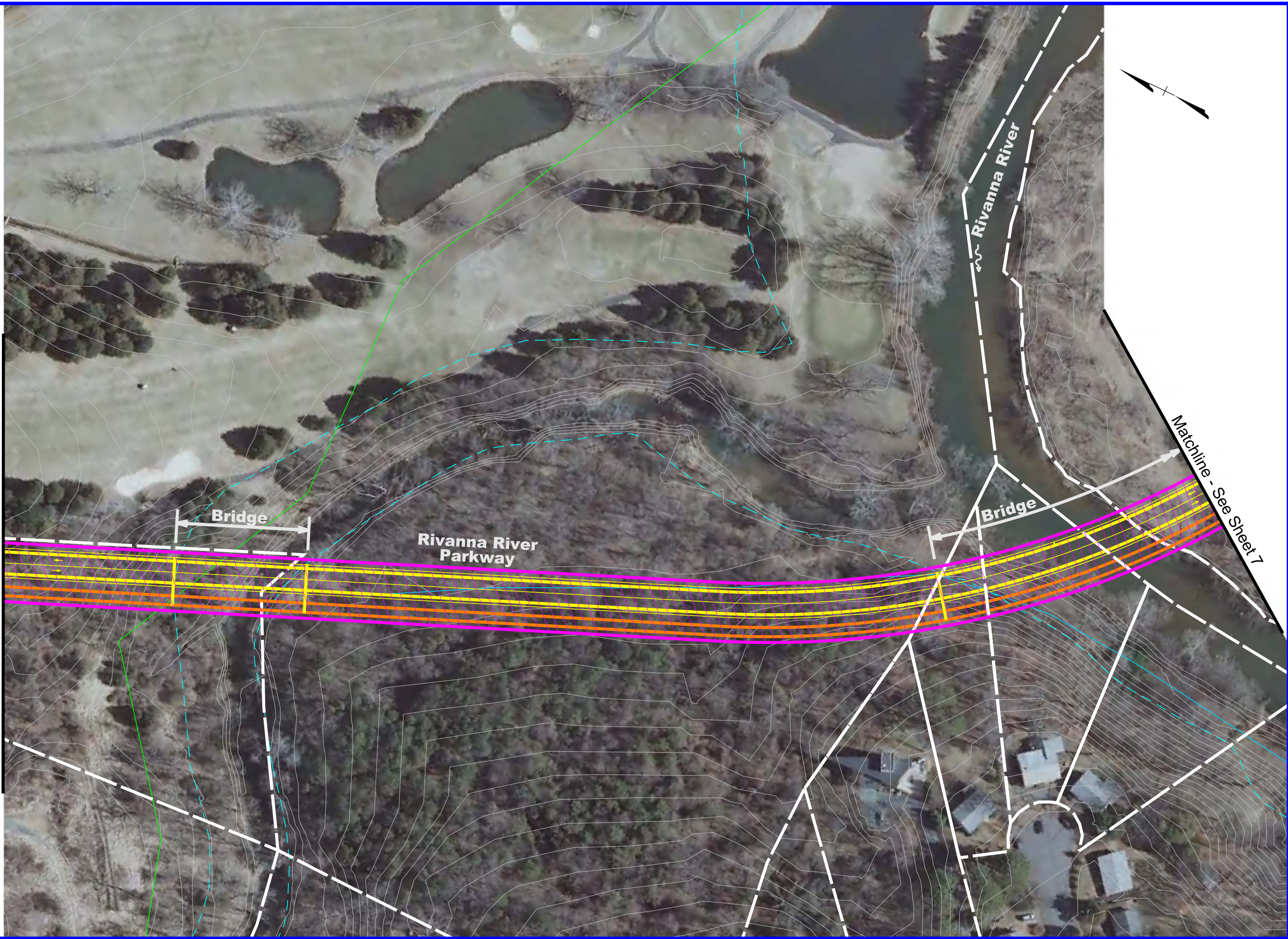
Legend

- Proposed Sidewalk / Trail
- Right-of-Way Area Required
- Property Lines
- Proposed Edge of Pavement
- Existing Lane Designation Markings/Arrows
- Proposed Lane Designation Markings/Arrows
- Signal Location
- Relocation
- Floodway Limits
- Sanitary Sewer
- Water line
- Overhead Power Transmission Line

November 2014



Matchline - See Sheet 5



Eco-Logical Pilot Project



Free Bridge Congestion Relief

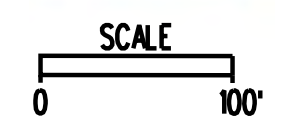
Alternative D-2
Rivanna River
Parkway & Olympia
Drive Extension

Sheet 6 of 10

Legend

- Proposed Sidewalk / Trail
- Right-of-Way Area Required
- Property Lines
- Proposed Edge of Pavement
- Existing Lane Designation Markings/Arrows
- Proposed Lane Designation Markings/Arrows
- Signal Location
- Relocation
- Floodway Limits
- Sanitary Sewer
- Water line
- Overhead Power Transmission Line

November 2014





Alternative D-2
Rivanna River
Parkway & Olympia
Drive Extension

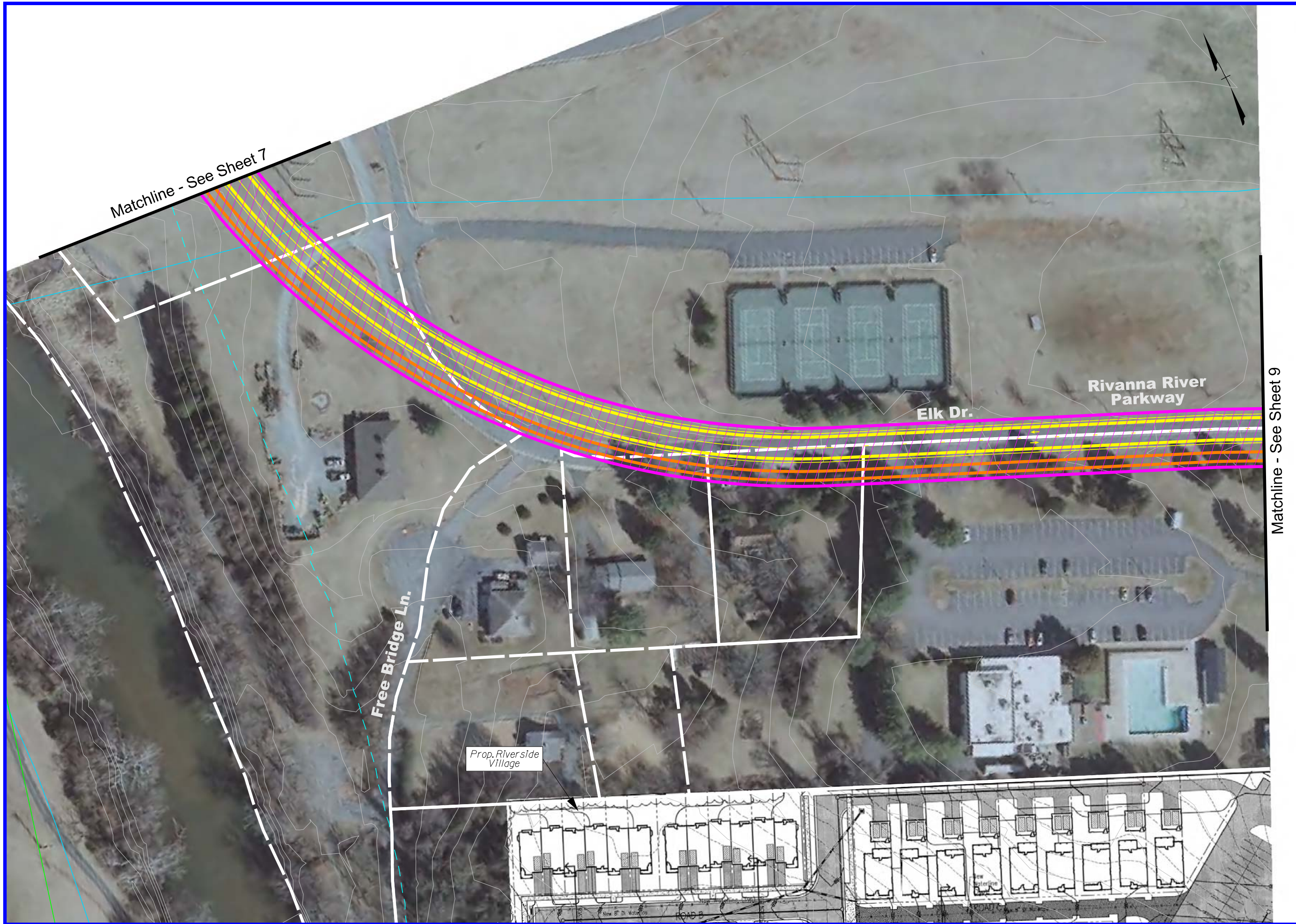
Sheet 7 of 10

Legend

- Proposed Sidewalk / Trail
- Right-of-Way Area Required
- Property Lines
- Proposed Edge of Pavement
- Existing Lane Designation Markings/Arrows
- Proposed Lane Designation Markings/Arrows
- Signal Location
- Relocation
- Floodway Limits
- Sanitary Sewer
- Water line
- Overhead Power Transmission Line

November 2014





Alternative D-2 Rivanna River Parkway & Olympia Drive Extension

Sheet 8 of 10

Legend

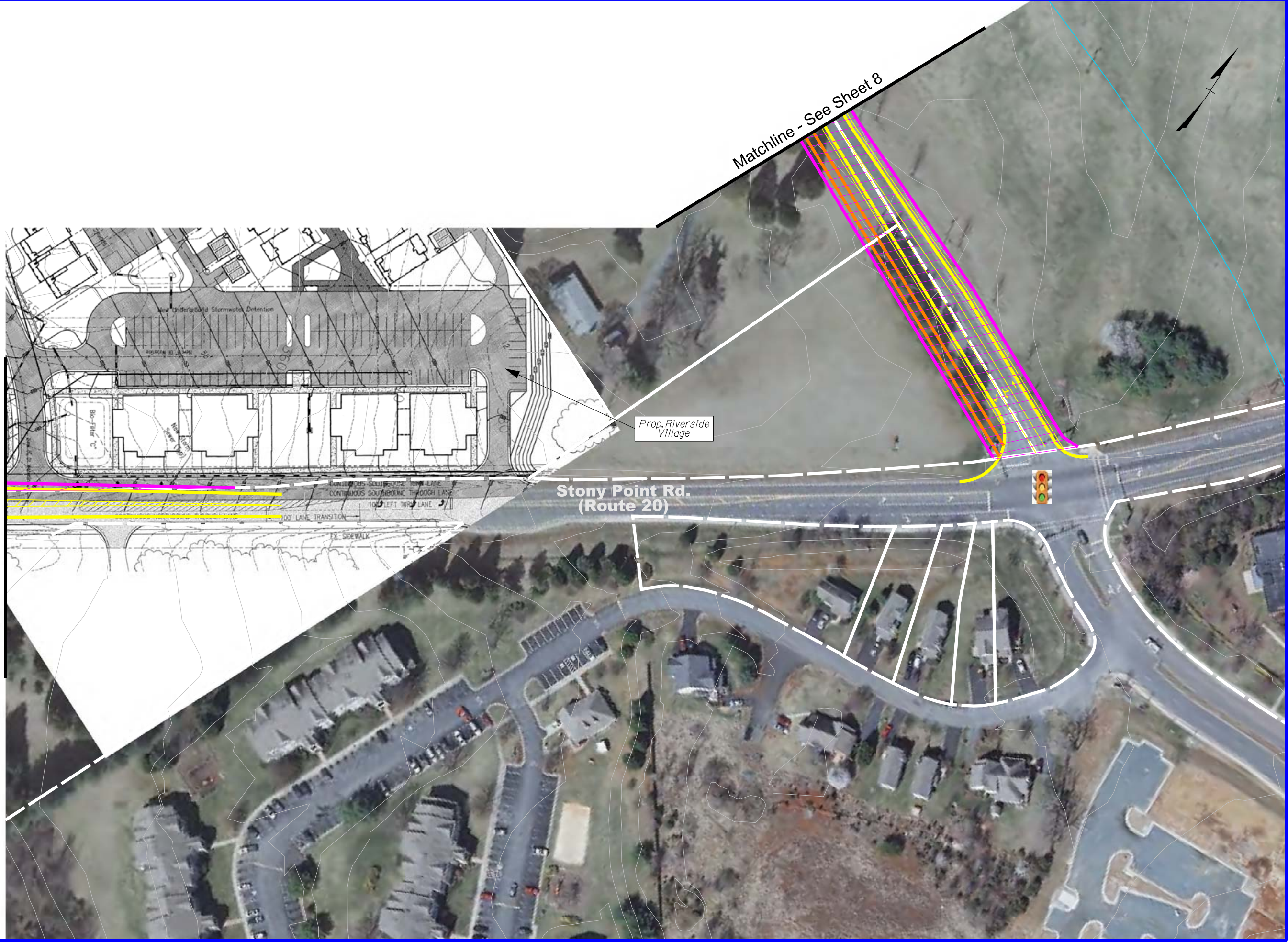
	Proposed Sidewalk / Trail
	Right-of-Way Area Required
	Property Lines
	Proposed Edge of Pavement
	Existing Lane Designation Markings/Arrows
	Proposed Lane Designation Markings/Arrows
	Signal Location
	Relocation
	Floodway Limits
	Sanitary Sewer
	Water line
	Overhead Power Transmission Line

November 2014



SCALE
0 100'

Matchline - See Sheet 10



Alternative D-2
Rivanna River
Parkway & Olympia
Drive Extension

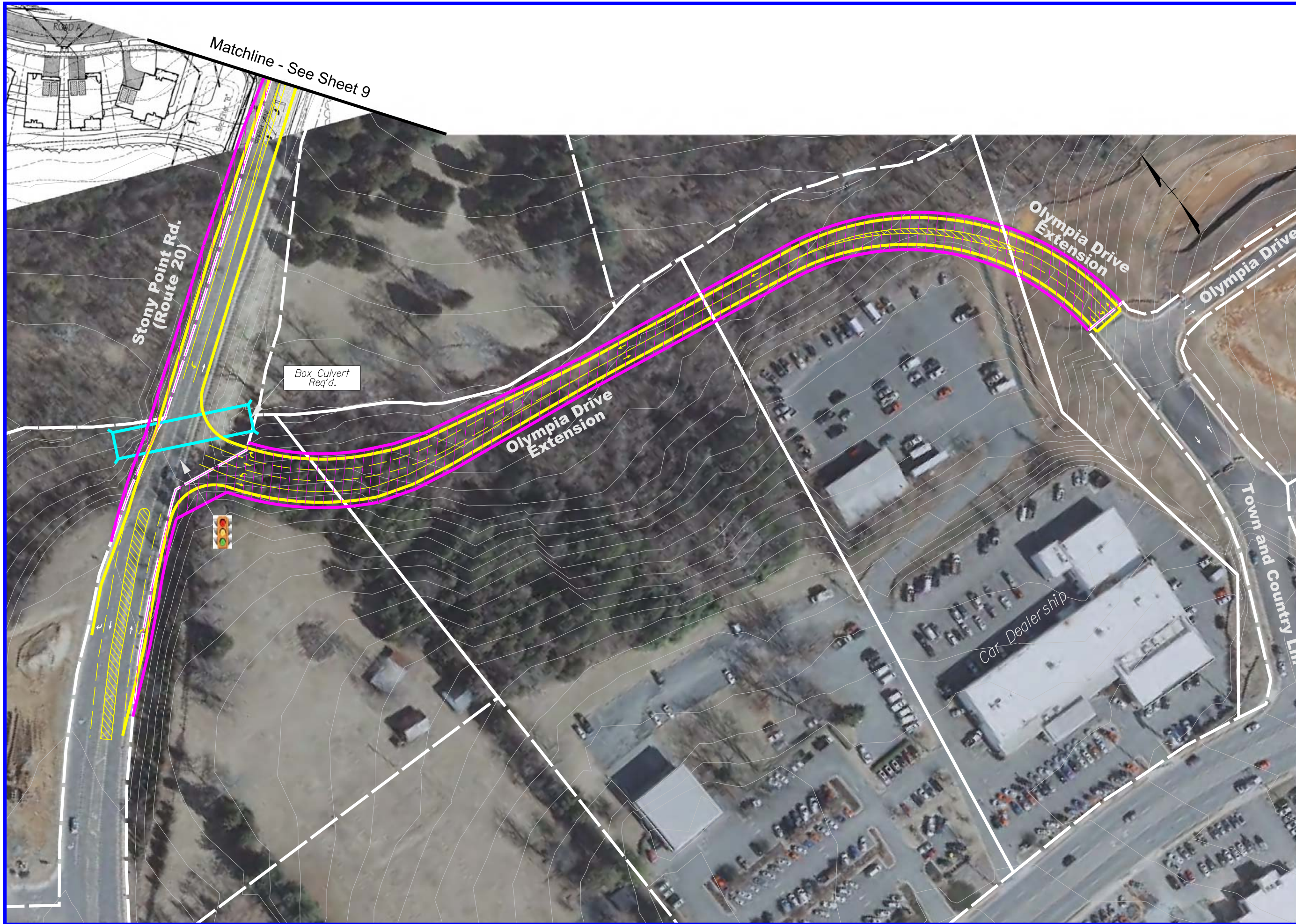
Sheet 9 of 10

Legend

- Proposed Sidewalk / Trail
- Right-of-Way Area Required
- Property Lines
- Proposed Edge of Pavement
- Existing Lane Designation Markings/Arrows
- Proposed Lane Designation Markings/Arrows
- Signal Location
- Relocation
- Floodway Limits
- Sanitary Sewer
- Water line
- Overhead Power Transmission Line

November 2014





Alternative D-2
Rivanna River
Parkway & Olympia
Drive Extension

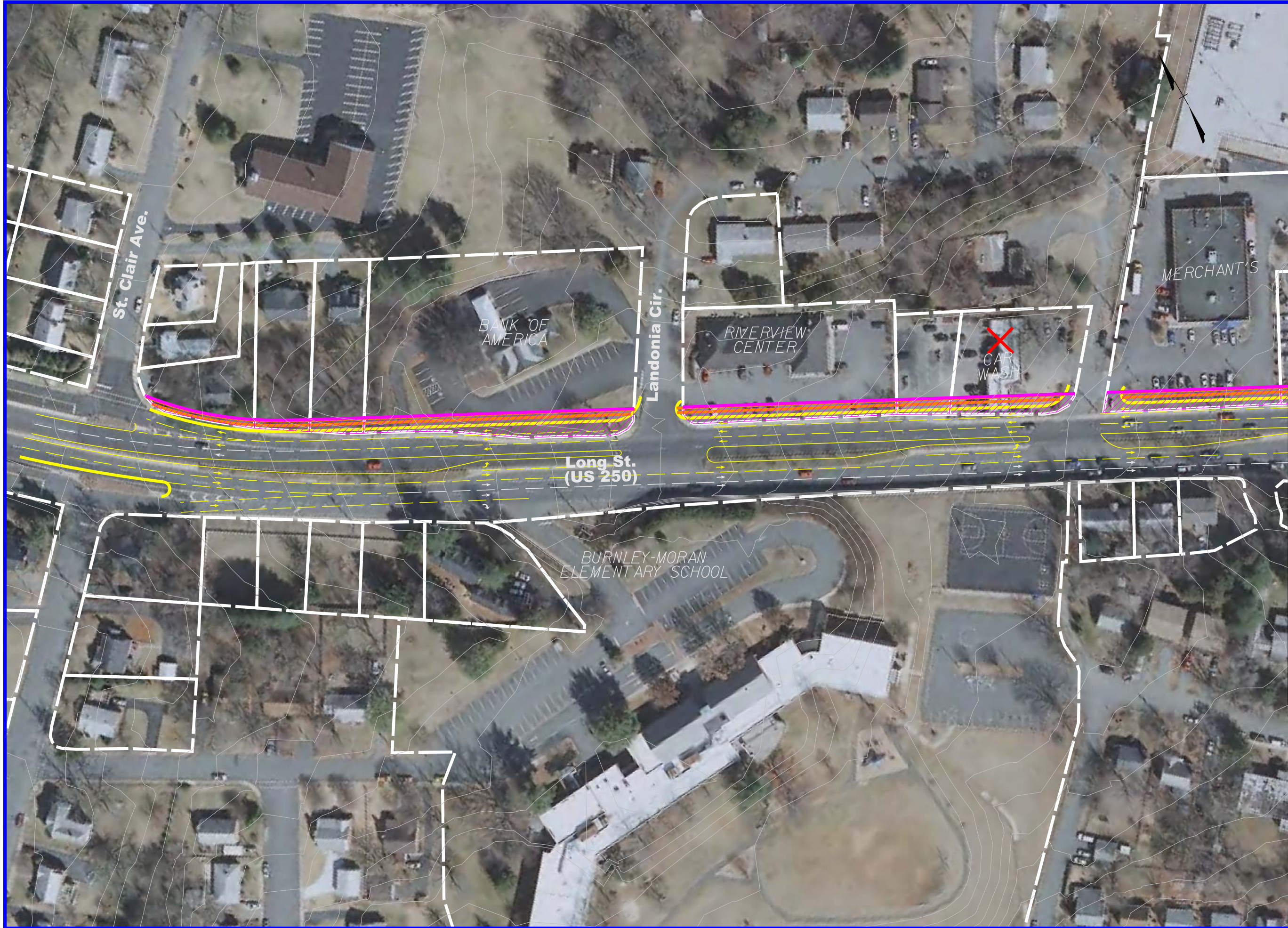
Sheet 10 of 10

Legend

	Proposed Sidewalk / Trail
	Right-of-Way Area Required
	Property Lines
	Proposed Edge of Pavement
	Existing Lane Designation Markings/Arrows
	Proposed Lane Designation Markings/Arrows
	Signal Location
	Relocation
	Floodway Limits
	Sanitary Sewer
	Water line
	Overhead Power Transmission Line

November 2014





Alternative F
Add Capacity to
Free Bridge

Sheet 1 of 3
Legend

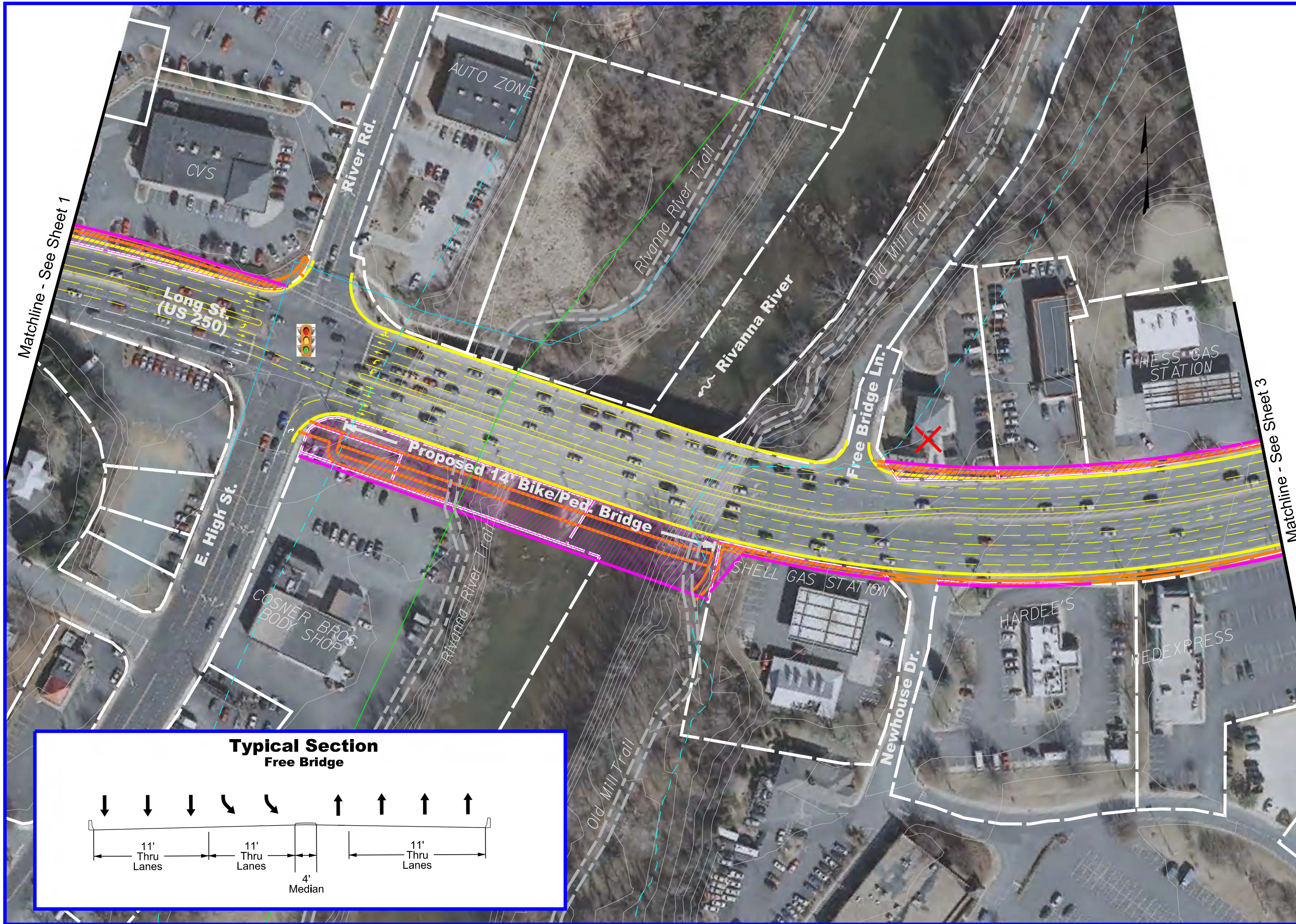
	Proposed Sidewalk / Trail
	Right-of-Way Area Required
	Property Lines
	Proposed Edge of Pavement
	Existing Lane Designation Markings/Arrows
	Proposed Lane Designation Markings/Arrows
	Signal Location
	Relocation
	Floodway Limits
	Sanitary Sewer
	Water line
	Overhead Power Transmission Line

Matchline - See Sheet 2

July 2014



SCALE
0 100'



Alternative F
Add Capacity to
Free Bridge

Sheet 2 of 3

Legend

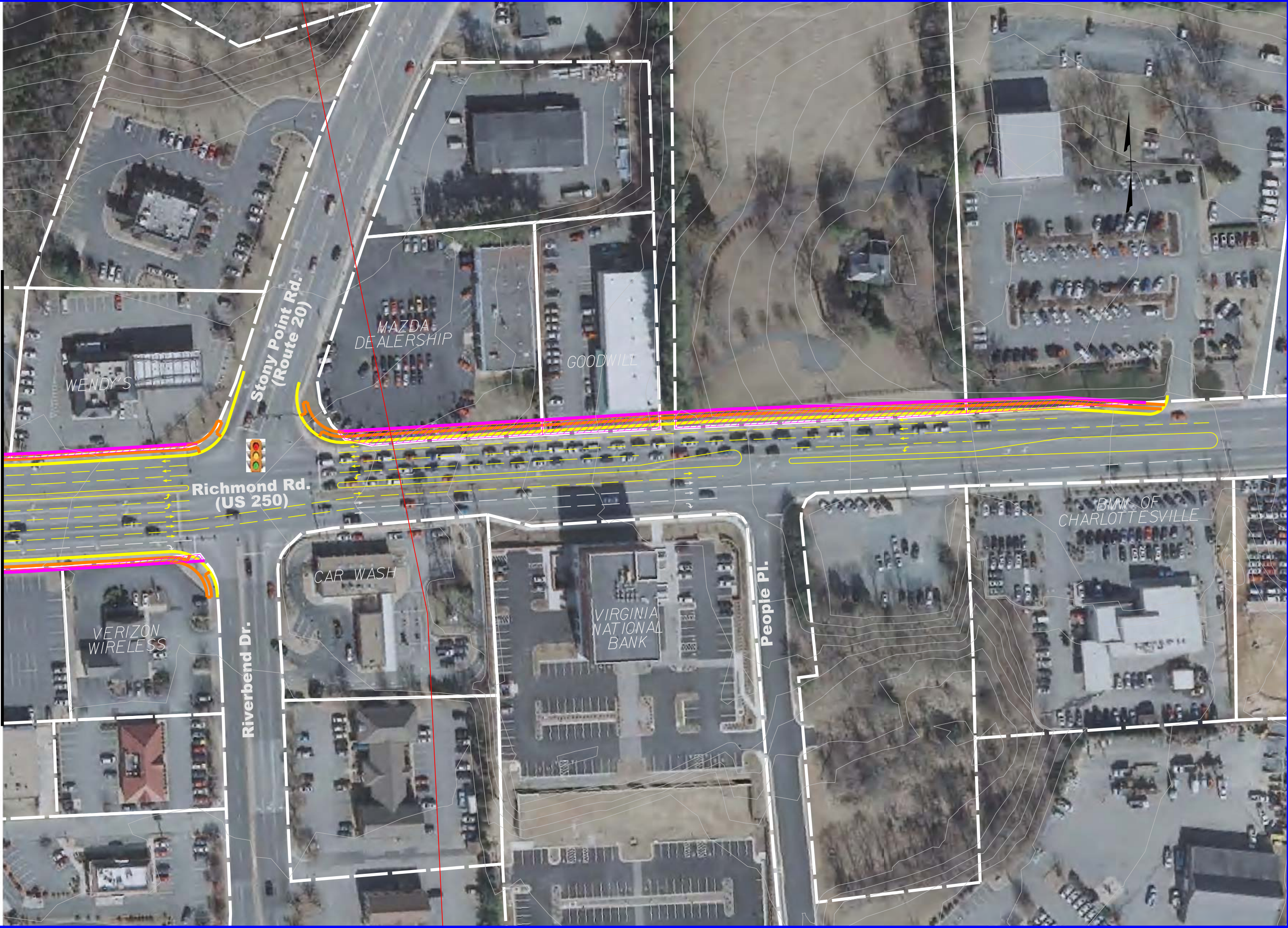
- Proposed Sidewalk / Trail
- Right-of-Way Area Required
- Property Lines
- Proposed Edge of Pavement
- Existing Lane Designation Markings/Arrows
- Proposed Lane Designation Markings/Arrows
- Signal Location
- Relocation
- Floodway Limits
- Sanitary Sewer
- Water line
- Overhead Power Transmission Line

July 2014



SCALE
0 100'

Matchline - See Sheet 2



Alternative F
Add Capacity to
Free Bridge

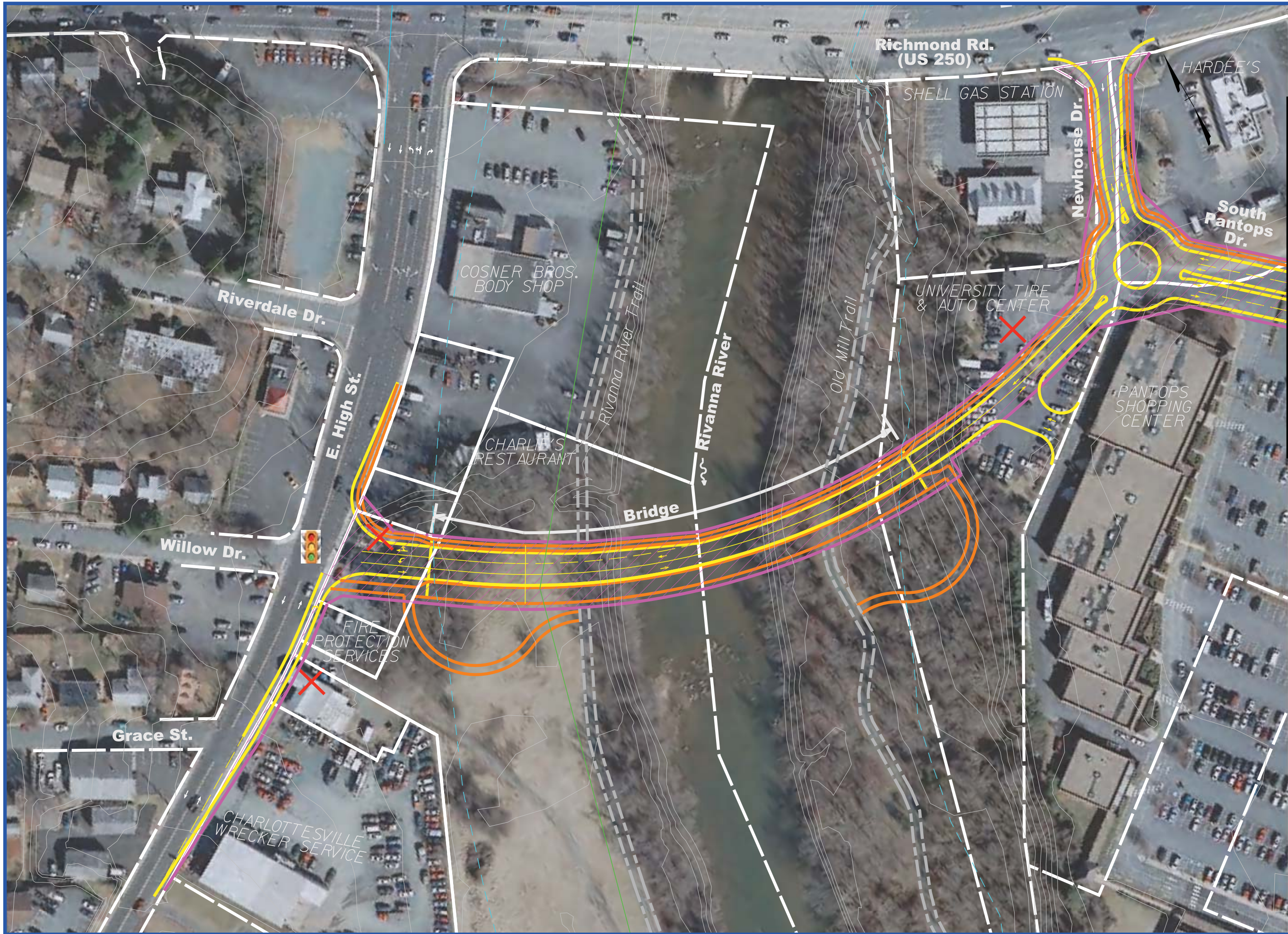
Sheet 3 of 3

Legend

- Proposed Sidewalk / Trail
- Right-of-Way Area Required
- Property Lines
- Proposed Edge of Pavement
- Existing Lane Designation Markings/Arrows
- Proposed Lane Designation Markings/Arrows
- Signal Location
- Relocation
- Floodway Limits
- Sanitary Sewer
- Water line
- Overhead Power Transmission Line

July 2014





Matchline - See Sheet 2



Alternative G
South Pantops Drive
East High Street Bridge

Sheet 1 of 2

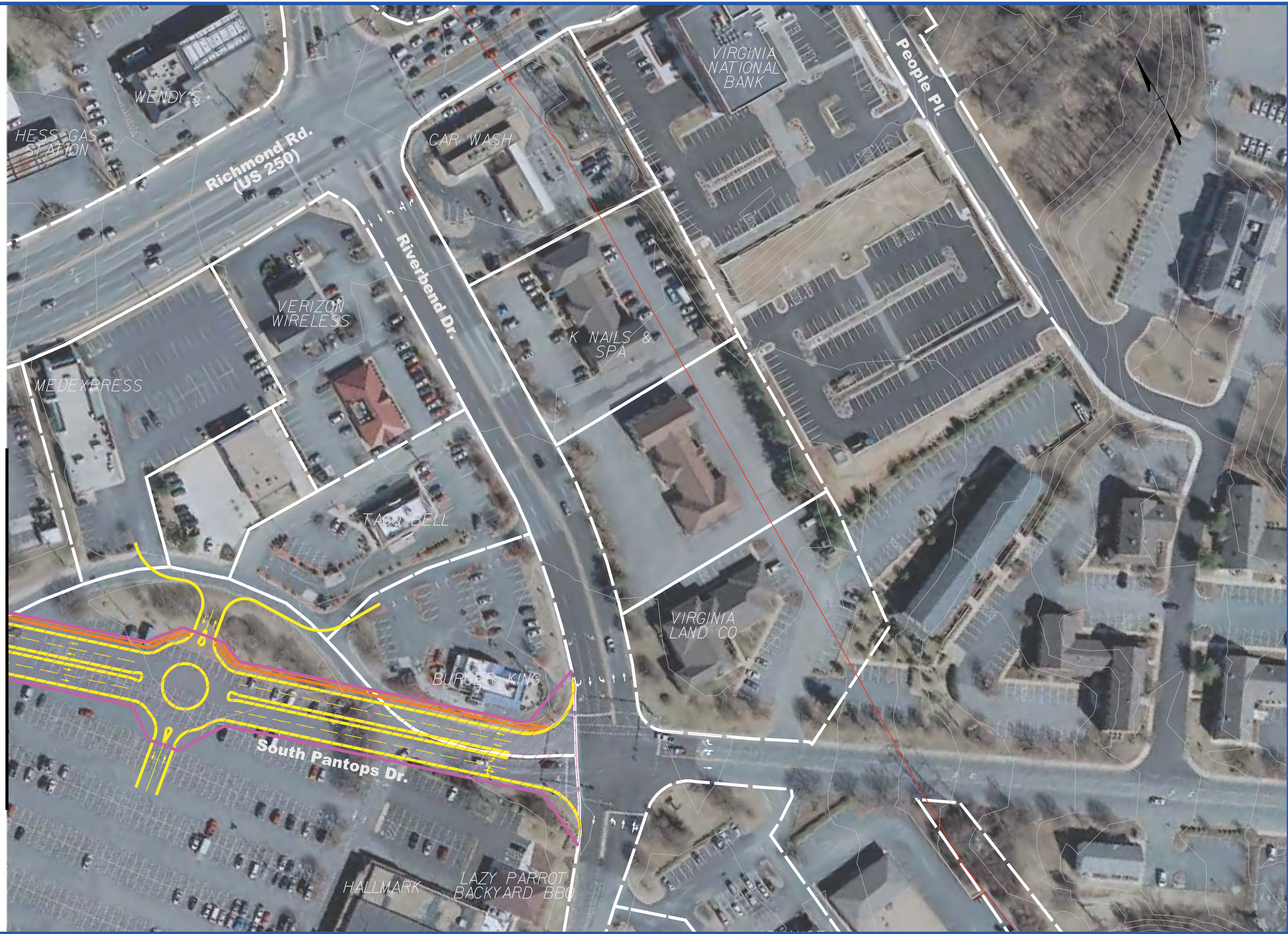
Legend

- Proposed Sidewalk / Trail
- Right-of-Way Area Required
- Property Lines
- Proposed Edge of Pavement
- Existing Lane Designation Markings/Arrows
- Proposed Lane Designation Markings/Arrows
- Signal Location
- Relocation
- Floodway Limits
- Sanitary Sewer
- Water line
- Overhead Power Transmission Line

July 2014



Matchline - See Sheet 1



Alternative G
South Pantops Drive
East High Street Bridge

Sheet 2 of 2

Legend

- Proposed Sidewalk / Trail
- Right-of-Way Area Required
- Property Lines
- Proposed Edge of Pavement
- Existing Lane Designation Markings/Arrows
- Proposed Lane Designation Markings/Arrows
- Signal Location
- Relocation
- Floodway Limits
- Sanitary Sewer
- Water line
- Overhead Power Transmission Line

July 2014





Matchline - See Sheet 2



Alternative I Intersection Improvements US Rte. 250 & Rte. 20 and US Rte. 250 & E. High St.

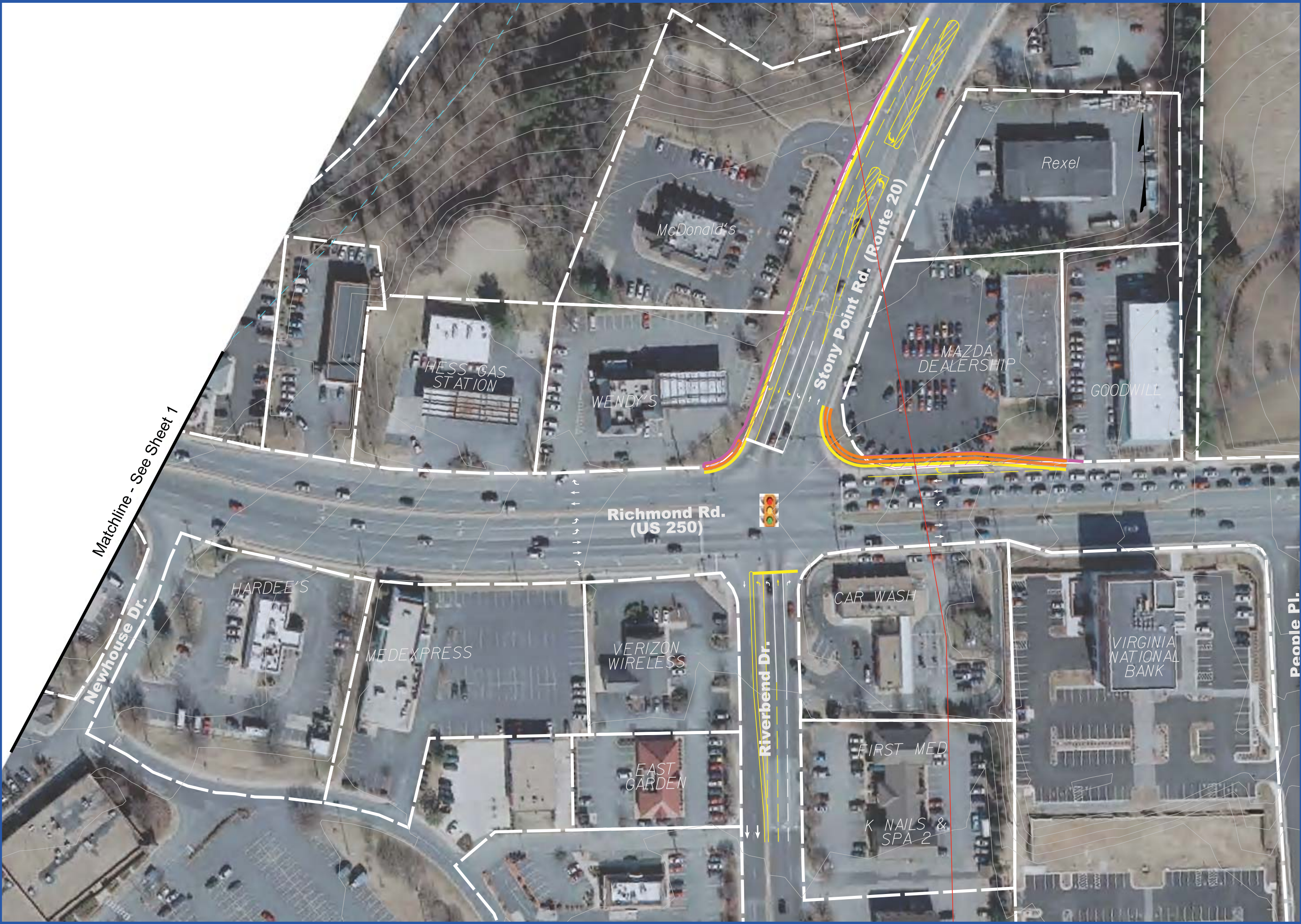
Sheet 1 of 2

Legend

	Proposed Sidewalk / Trail
	Right-of-Way Area Required
	Property Lines
	Proposed Edge of Pavement
	Existing Lane Designation Markings/Arrows
	Proposed Lane Designation Markings/Arrows
	Signal Location
	Relocation
	Floodway Limits
	Sanitary Sewer
	Water line
	Overhead Power Transmission Line

July 2014





Alternative I
Intersection Improvements
US Rte. 250 & Rte. 20 and
US Rte. 250 & E. High St.

Sheet 2 of 2

Legend

- Proposed Sidewalk / Trail
- Right-of-Way Area Required
- Property Lines
- Proposed Edge of Pavement
- Existing Lane Designation Markings/Arrows
- Proposed Lane Designation Markings/Arrows
- Signal Location
- Relocation
- Floodway Limits
- Sanitary Sewer
- Water line
- Overhead Power Transmission Line

July 2014

