















Alternative A-2
US 250 To River
Road Jug Handle

Sheet 1 of 1
Legend

-  Proposed Sidewalk / Trail
-  Right-of-Way Area Required
-  Property Lines
-  Proposed Edge of Pavement
-  Existing Lane Designation Markings/Arrows
-  Proposed Lane Designation Markings/Arrows
-  Signal Location
-  Relocation
-  Floodway Limits
-  Sanitary Sewer
-  Water line
-  Overhead Power Transmission Line

July 2014

