















Alternative D-1 Rivanna River Parkway & Olympia Drive Extension

Sheet 1 of 10

Legend

-  Proposed Sidewalk / Trail
-  Right-of-Way Area Required
-  Property Lines
-  Proposed Edge of Pavement
-  Existing Lane Designation Markings/Arrows
-  Proposed Lane Designation Markings/Arrows
-  Signal Location
-  Relocation
-  Floodway Limits
-  Sanitary Sewer
-  Water line
-  Overhead Power Transmission Line

Matchline - See Sheet 2



July 2014

















Alternative D-1 Rivanna River Parkway & Olympia Drive Extension

Sheet 10 of 10

Legend

-  Proposed Sidewalk / Trail
-  Right-of-Way Area Required
-  Property Lines
-  Proposed Edge of Pavement
-  Existing Lane Designation Markings/Arrows
-  Proposed Lane Designation Markings/Arrows
-  Signal Location
-  Relocation
-  Floodway Limits
-  Sanitary Sewer
-  Water line
-  Overhead Power Transmission Line

July 2014



Matchline - See Sheet 9

















Alternative D-1 Rivanna River Parkway & Olympia Drive Extension

Sheet 9 of 10

Legend

-  Proposed Sidewalk / Trail
-  Right-of-Way Area Required
-  Property Lines
-  Proposed Edge of Pavement
-  Existing Lane Designation Markings/Arrows
-  Proposed Lane Designation Markings/Arrows
-  Signal Location
-  Relocation
-  Floodway Limits
-  Sanitary Sewer
-  Water line
-  Overhead Power Transmission Line

July 2014



Matchline - See Sheet 8

Matchline - See Sheet 10

Prop. Riverside Village

Stony Point Rd.
(Route 20)

Box Culvert
Req'd.

Olympia Drive
Extension













Rivanna River
Parkway



Alternative D-1 Rivanna River Parkway & Olympia Drive Extension

Sheet 8 of 10

Legend

-  Proposed Sidewalk / Trail
-  Right-of-Way Area Required
-  Property Lines
-  Proposed Edge of Pavement
-  Existing Lane Designation Markings/Arrows
-  Proposed Lane Designation Markings/Arrows
-  Signal Location
-  Relocation
-  Floodway Limits
-  Sanitary Sewer
-  Water line
-  Overhead Power Transmission Line

July 2014



Matchline - See Sheet 7













Matchline - See Sheet 9



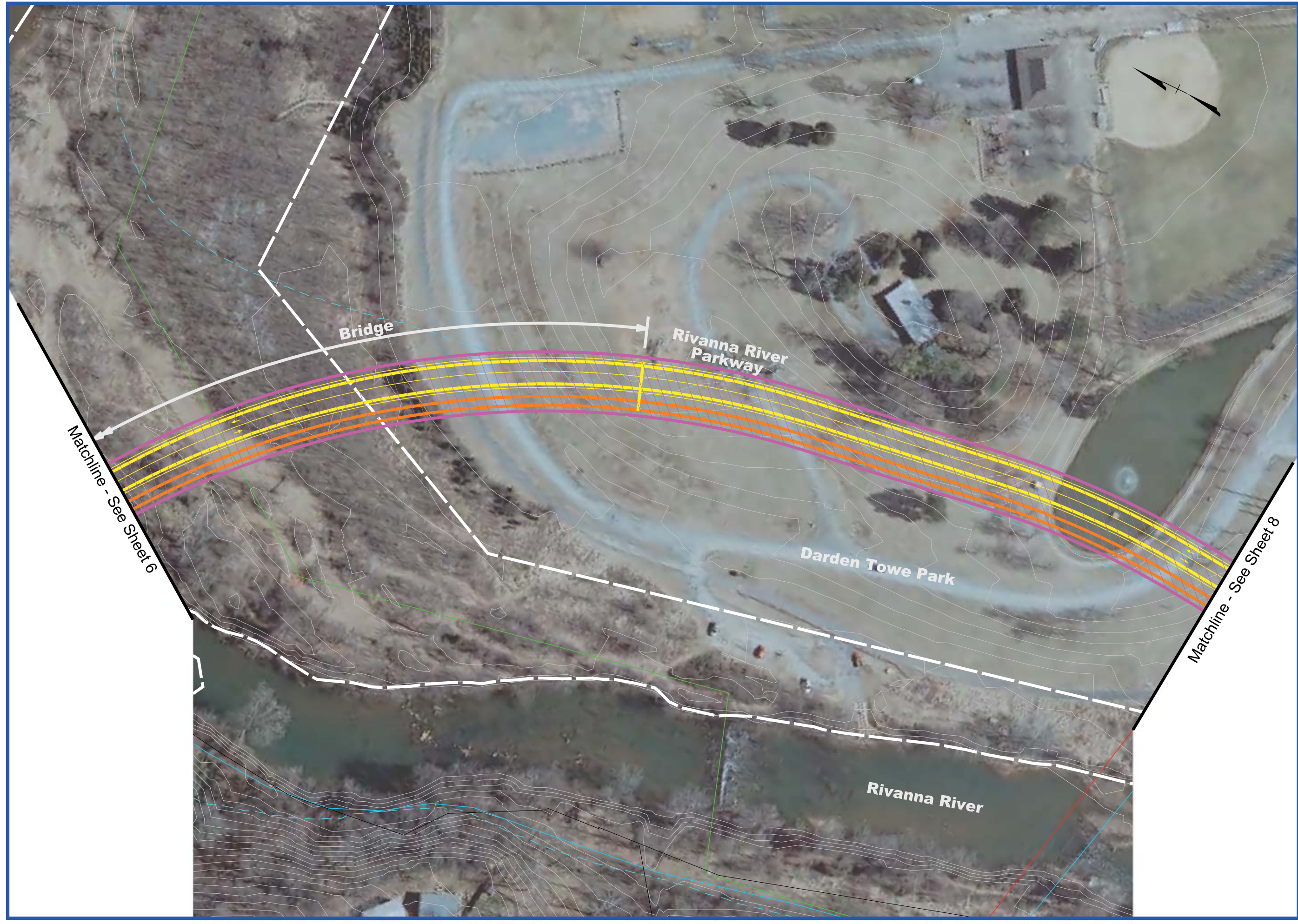
Alternative D-1
Rivanna River Parkway & Olympia Drive Extension

Sheet 7 of 10

Legend

-  Proposed Sidewalk / Trail
-  Right-of-Way Area Required
-  Property Lines
-  Proposed Edge of Pavement
-  Existing Lane Designation Markings/Arrows
-  Proposed Lane Designation Markings/Arrows
-  Signal Location
-  Relocation
-  Floodway Limits
-  Sanitary Sewer
-  Water line
-  Overhead Power Transmission Line

July 2014

















Alternative D-1 Rivanna River Parkway & Olympia Drive Extension

Sheet 6 of 10

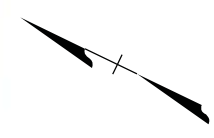
Legend

-  Proposed Sidewalk / Trail
-  Right-of-Way Area Required
-  Property Lines
-  Proposed Edge of Pavement
-  Existing Lane Designation Markings/Arrows
-  Proposed Lane Designation Markings/Arrows
-  Signal Location
-  Relocation
-  Floodway Limits
-  Sanitary Sewer
-  Water line
-  Overhead Power Transmission Line

July 2014















Matchline - See Sheet 5



Alternative D-1
Rivanna River
Parkway & Olympia
Drive Extension

Sheet 5 of 10

Legend

-  Proposed Sidewalk / Trail
-  Right-of-Way Area Required
-  Property Lines
-  Proposed Edge of Pavement
-  Existing Lane Designation Markings/Arrows
-  Proposed Lane Designation Markings/Arrows
-  Signal Location
-  Relocation
-  Floodway Limits
-  Sanitary Sewer
-  Water line
-  Overhead Power Transmission Line



July 2014
















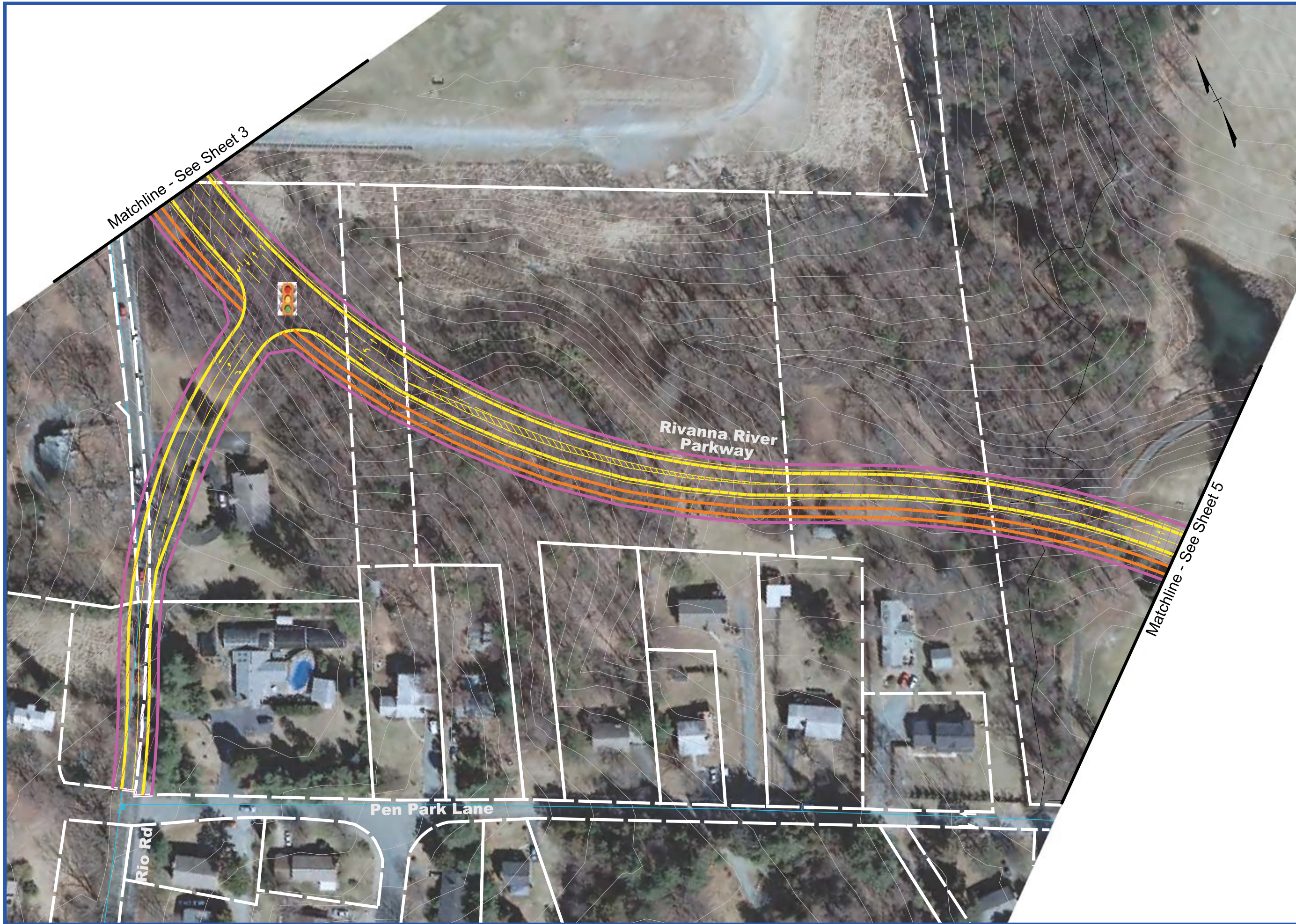
Alternative D-1 Rivanna River Parkway & Olympia Drive Extension

Sheet 4 of 10

Legend

-  Proposed Sidewalk / Trail
-  Right-of-Way Area Required
-  Property Lines
-  Proposed Edge of Pavement
-  Existing Lane Designation Markings/Arrows
-  Proposed Lane Designation Markings/Arrows
-  Signal Location
-  Relocation
-  Floodway Limits
-  Sanitary Sewer
-  Water line
-  Overhead Power Transmission Line













July 2014



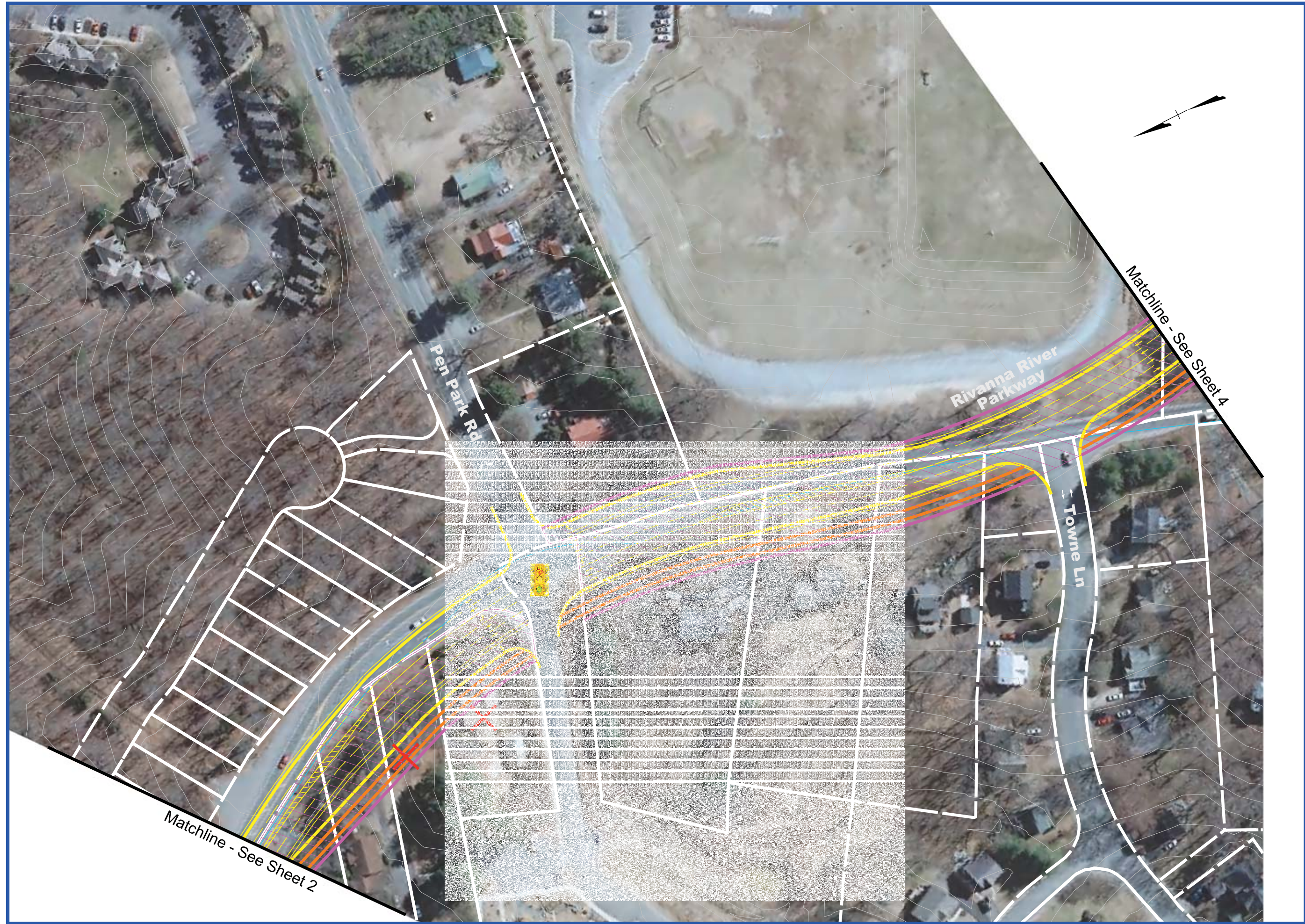
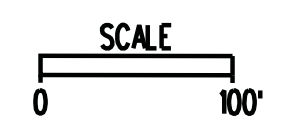
Alternative D-1
Rivanna River
Parkway & Olympia
Drive Extension

Sheet 3 of 10

Legend

-  Proposed Sidewalk / Trail
-  Right-of-Way Area Required
-  Property Lines
-  Proposed Edge of Pavement
-  Existing Lane Designation Markings/Arrows
-  Proposed Lane Designation Markings/Arrows
-  Signal Location
-  Relocation
-  Floodway Limits
-  Sanitary Sewer
-  Water line
-  Overhead Power Transmission Line













July 2014



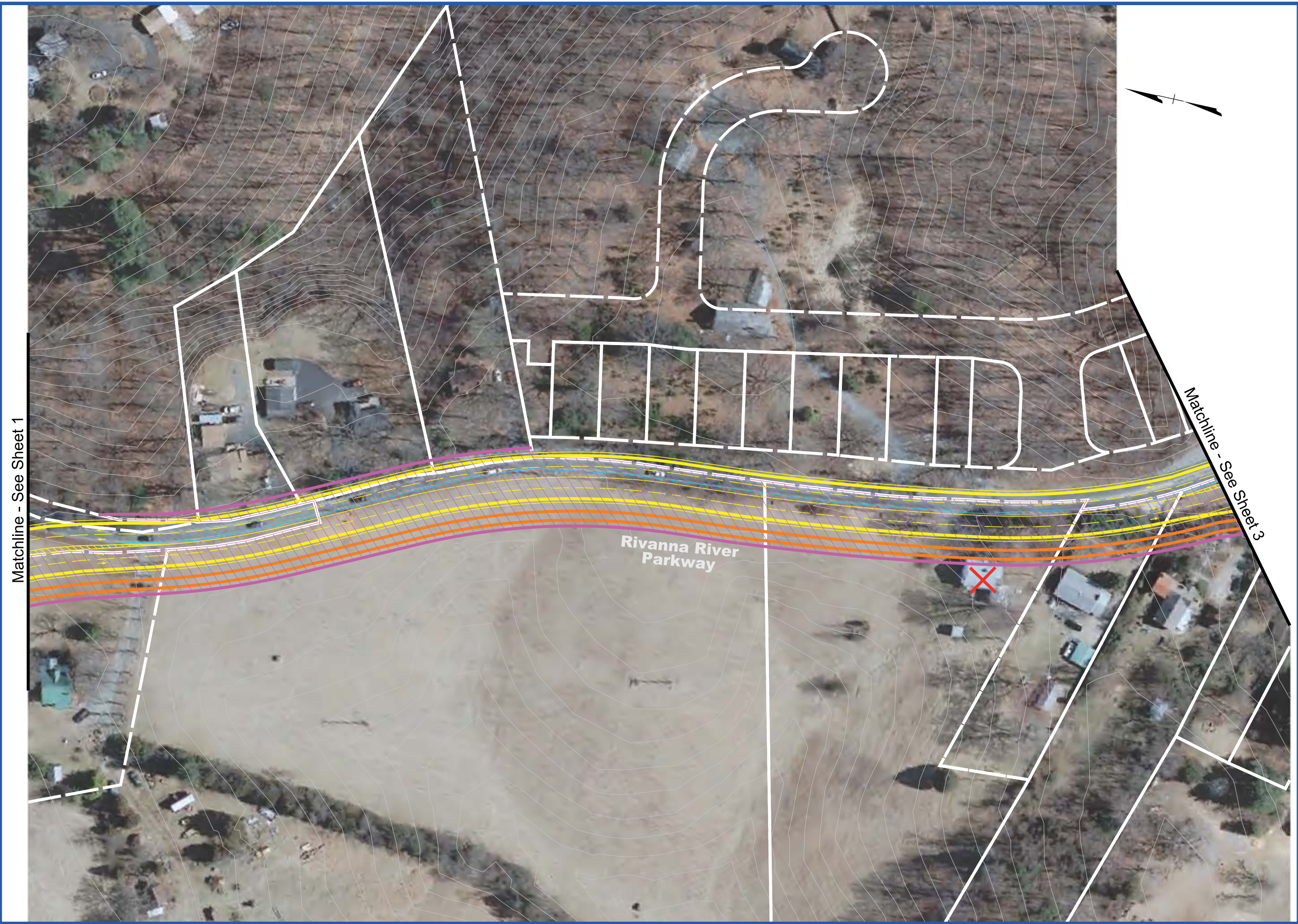
Alternative D-1
Rivanna River
Parkway & Olympia
Drive Extension

Sheet 2 of 10

Legend

-  Proposed Sidewalk / Trail
-  Right-of-Way Area Required
-  Property Lines
-  Proposed Edge of Pavement
-  Existing Lane Designation Markings/Arrows
-  Proposed Lane Designation Markings/Arrows
-  Signal Location
-  Relocation
-  Floodway Limits
-  Sanitary Sewer
-  Water line
-  Overhead Power Transmission Line

July 2014



Matchline - See Sheet 1

Matchline - See Sheet 3

Rivanna River
Parkway