















Matchline - See Sheet 2



Alternative I
Intersection Improvements
 US Rte. 250 & Rte. 20 and
 US Rte. 250 & E. High St.

Sheet 1 of 2

Legend

-  Proposed Sidewalk / Trail
-  Right-of-Way Area Required
-  Property Lines
-  Proposed Edge of Pavement
-  Existing Lane Designation Markings/Arrows
-  Proposed Lane Designation Markings/Arrows
-  Signal Location
-  Relocation
-  Floodway Limits
-  Sanitary Sewer
-  Water line
-  Overhead Power Transmission Line

July 2014

















Alternative I
Intersection Improvements
US Rte. 250 & Rte. 20 and
US Rte. 250 & E. High St.

Sheet 2 of 2

Legend

-  Proposed Sidewalk / Trail
-  Right-of-Way Area Required
-  Property Lines
-  Proposed Edge of Pavement
-  Existing Lane Designation Markings/Arrows
-  Proposed Lane Designation Markings/Arrows
-  Signal Location
-  Relocation
-  Floodway Limits
-  Sanitary Sewer
-  Water line
-  Overhead Power Transmission Line

July 2014

